

Policies Maps

Part 1



Policies Maps

Aldeburgh	536	Kirton (with part of Falkenham)	578
Alderton	537	Knodishall	579
Aldringham cum Thorpe	538	Levington	580
Badingham	539	Little Bealings	581
Bawdsey	540	Marlesford	582
Benhall	541	Middleton	583
Blythburgh	542	Nacton (with parts of Purdis Farm & Levington)	584
Boyton	543	Newbourne	585
Bramfield	544	Orford	586
Brandeston	545	Otley	587
Bredfield	546	Parham	588
Bromeswell	547	Peasenhall (with part of Sibton)	589
Bruisyard	548	Pettistree	590
Bucklesham	549	Purdis Farm	591
Campsea Ashe	550	Rendham	592
Charsfield	551	Rendlesham	593
Chediston	552	Rushmere St Andrew (Village)	594
Clopton	553	Rushmere St Andrew	595
Cransford	554	Saxmundham	596
Cratfield	555	Saxtead	597
Cretingham	556	Shottisham	598
Darsham	557	Snape	599
Dennington	558	Snape Maltings	600
Earl Soham	559	Sutton Heath	601
Easton	560	Sweffling	602
Eye	561	Theberton	603
Falkenham	562	Thorpeness	604
Farnham	563	Trimley St Martin (with parts of Trimley St Mary & Kirton)	605
Felixstowe (North)	564	Trimley St Mary (with parts of Trimley St Martin & Felixstowe)	606
Felixstowe (Central)	565	Tuddenham St Martin	607
Felixstowe (South)	566	Tunstall	608
Port of Felixstowe	567	Ufford	609
Great Glemham	568	Walberswick	610
Grundisburgh	569	Waldringfield	611
Hacheston	570	Westerfield	612
Hasketon	571	Westleton	613
Heveningham	572	Wickham Market	614
Hollesley	573	Witnesham (Bridge)	615
Huntingfield	574	Witnesham (Chapel)	616
Kelsale cum Carlton	575		
Kesgrave (with parts of Rushmere & Martlesham)	576		
Kettleburgh	577		

Woodbridge (with parts of Martlesham & Melton)	617	Yoxford	618
--	-----	---------	-----

Historic Parks and Gardens

Bawdsey Manor	619	Glemham House Park	629
Benhall Park	620	Glevering Hall Park	630
Boulge Park	621	Grundisburgh Hall Park	631
Broke Hall Park	622	Henham Park	632
Campsea Ashe Park	623	Heveningham Hall	633
Carlton Park	624	Marlesford Hall Park	634
Cliff and Town Hall Gardens	625	Orwell Park	635
Cockfield Hall Park, Grove Park & Rookery Park	626	Sibton Park	636
Easton Park	627	Staverton Park	637
Glemham Hall Park	628	Sudbourne Park	638
		Woodbridge Cemetery	639

Coastal Change Management Area

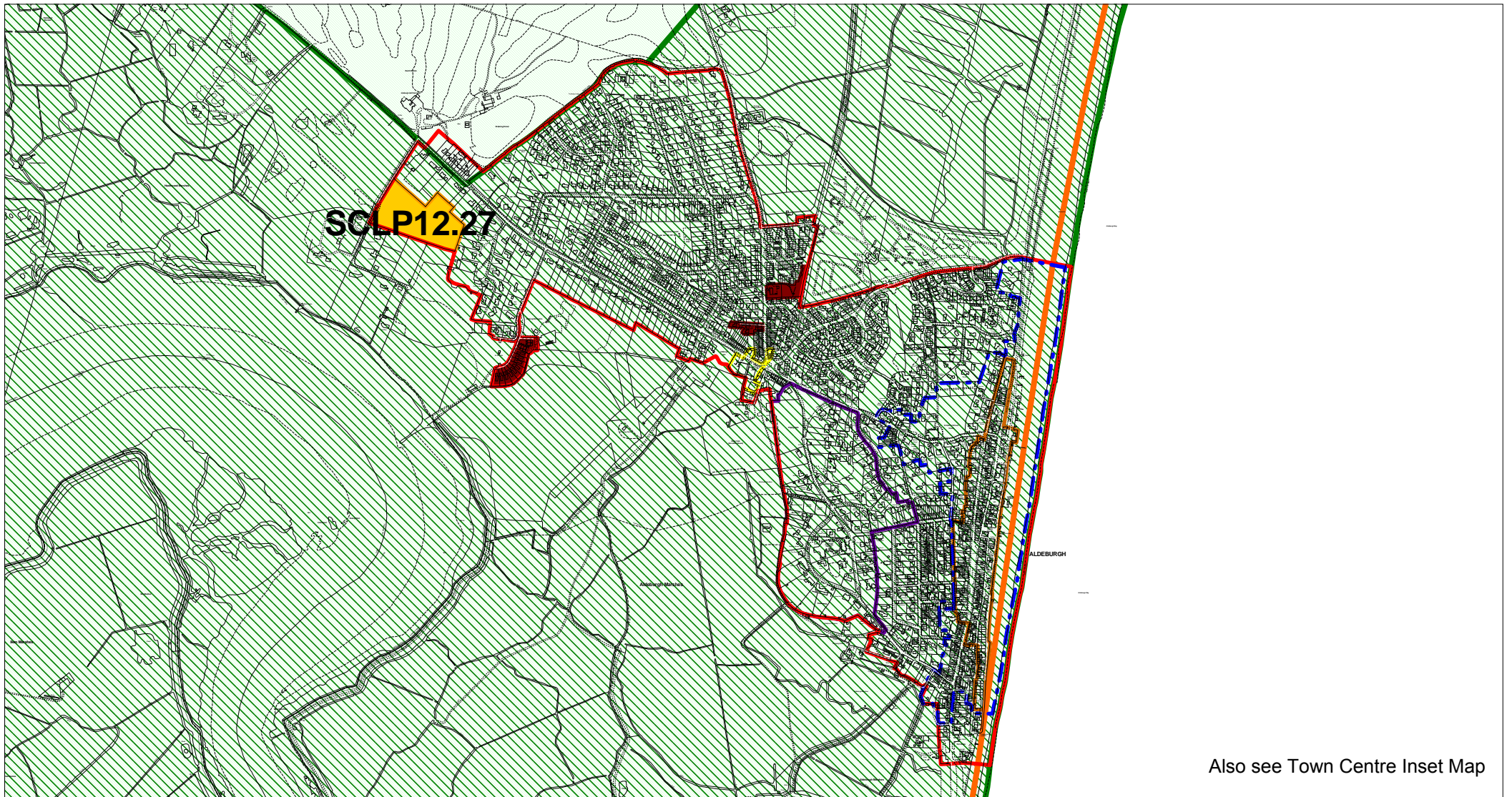
CCMA Map 1 – Walberswick area	640	CCMA Map 5 – Aldeburgh area	644
CCMA Map 2 – Dunwich area	641	CCMA Map 6 – Orford area	645
CCMA Map 3 – Westleton and Theberton area	642	CCMA Map 7 – Hollesley area	646
CCMA Map 4 – Leiston area	643	CCMA Map 8 – Bawdsey area	647

Residential Moorings, Jetties and Slipways

Felixstowe Ferry	648	Melton	650
Martlesham Creek	649	Woodbridge	651

Town Centres

Aldeburgh	652	Leiston	655
Felixstowe	653	Saxmundham	656
Framlingham	654	Woodbridge	657
Brightwell Lakes			658
Suffolk Police Headquarters, Portal Avenue, Martlesham Heath			659



Also see Town Centre Inset Map

Key

- Area of Outstanding Natural Beauty
- Heritage Coast & AONB
- SCLP4.9: Development in Town Centres
- SCLP12.26: The Garrett Era Area
- Housing Allocation
- Housing Permissions as at 31/03/18
- SCLP4.12: District & Local Centres & Local Shops
- SCLP9.3: Coastal Change Management Area
- SCLP3.3: Settlement Boundaries
- SCLP11.5: Conservation Areas

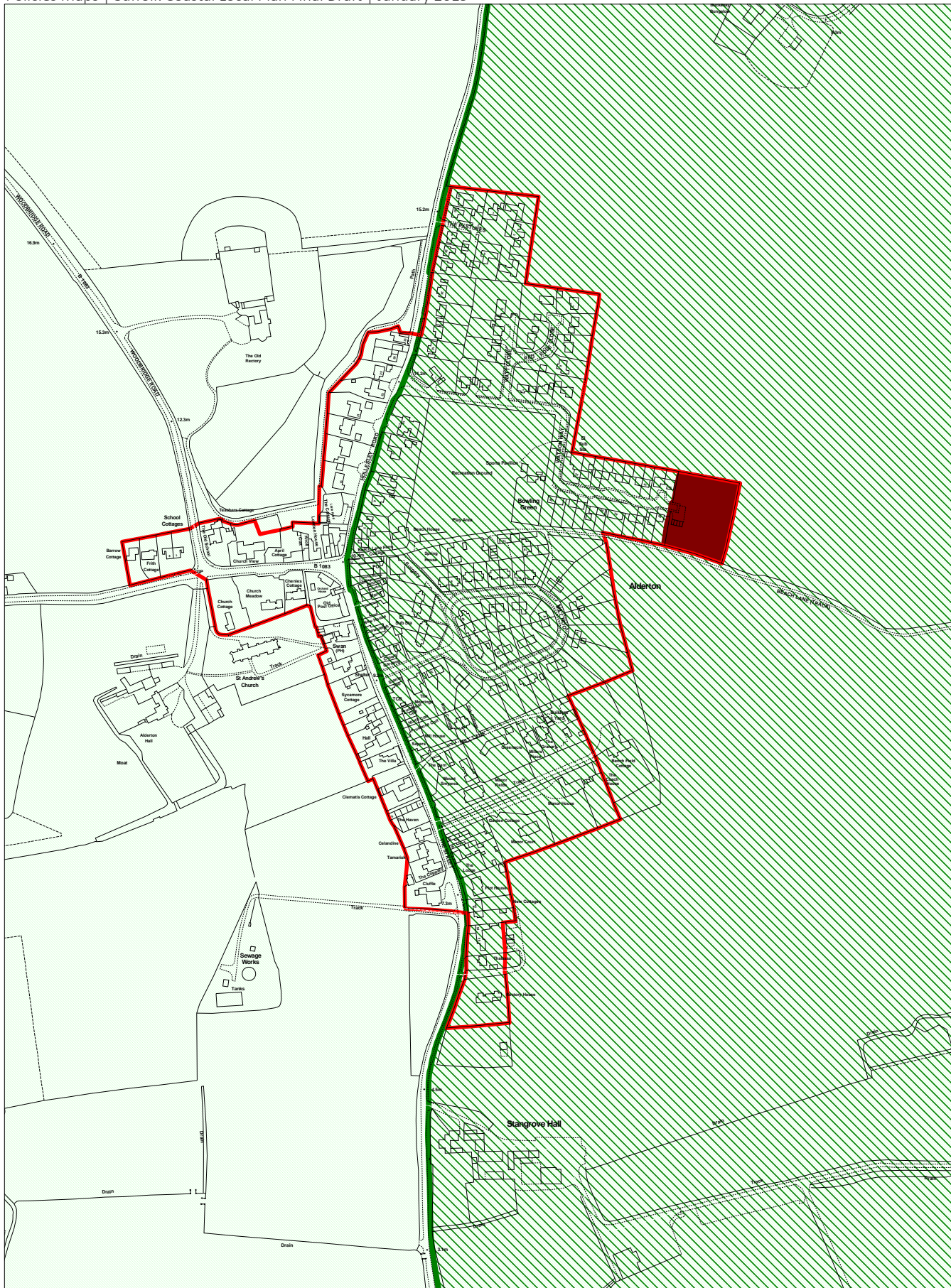
1 - Aldeburgh

Suffolk Coastal District Council

Scale 1:15000

© Crown Copyright and database rights 2012 Ordnance Survey 100019684





Key

- Area of Outstanding Natural Beauty
- Heritage Coast & AONB
- Housing Permissions as at 31/03/18
- SCLP3.3: Settlement Boundaries

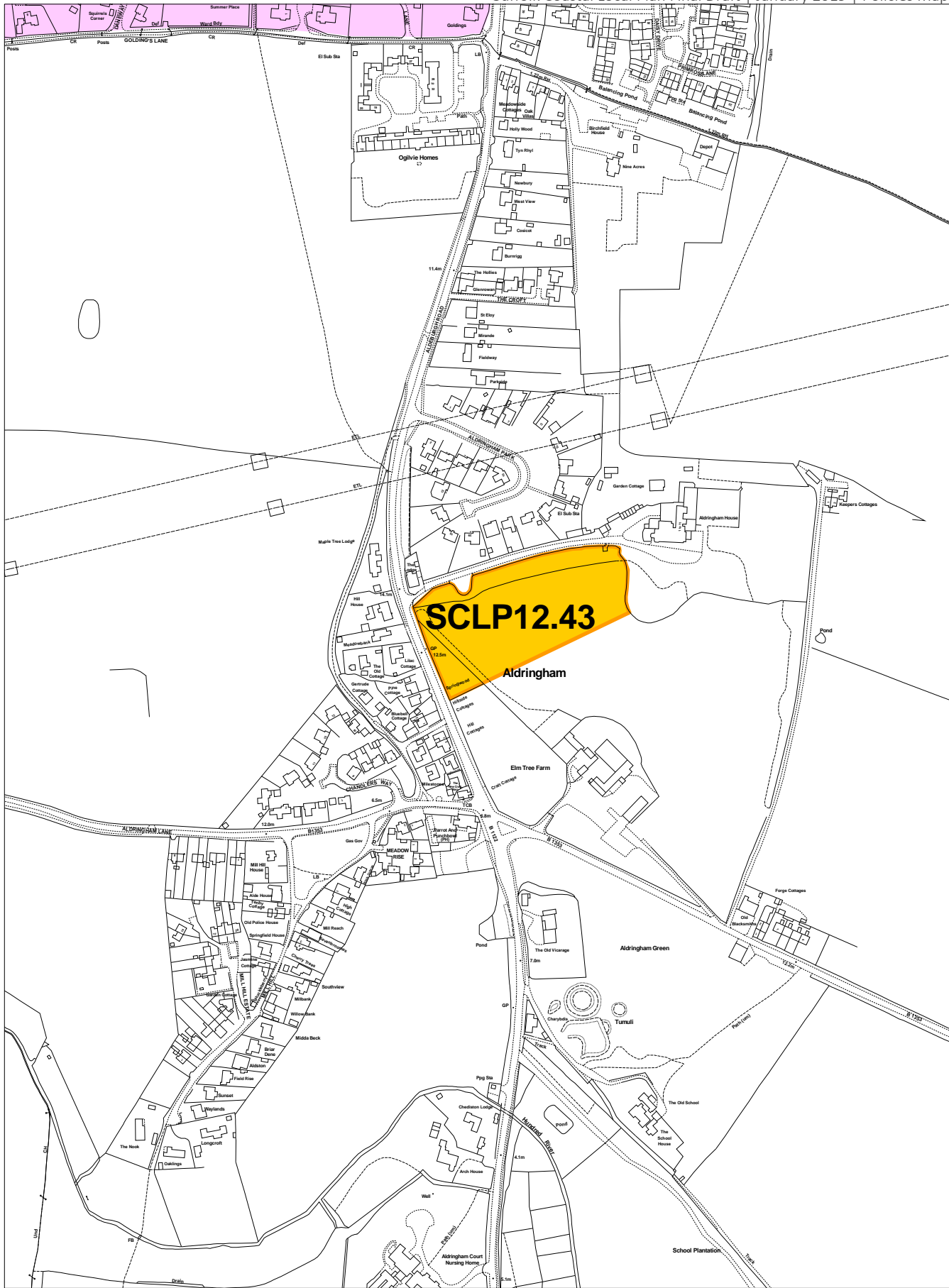
2 - Alderton

Suffolk Coastal District Council

Scale 1:5000

© Crown Copyright and database rights 2012 Ordnance Survey 100019684





Key

- SCLP11.9: Areas to be Protected from Development
- Housing Allocation

3 - Aldringham cum Thorpe

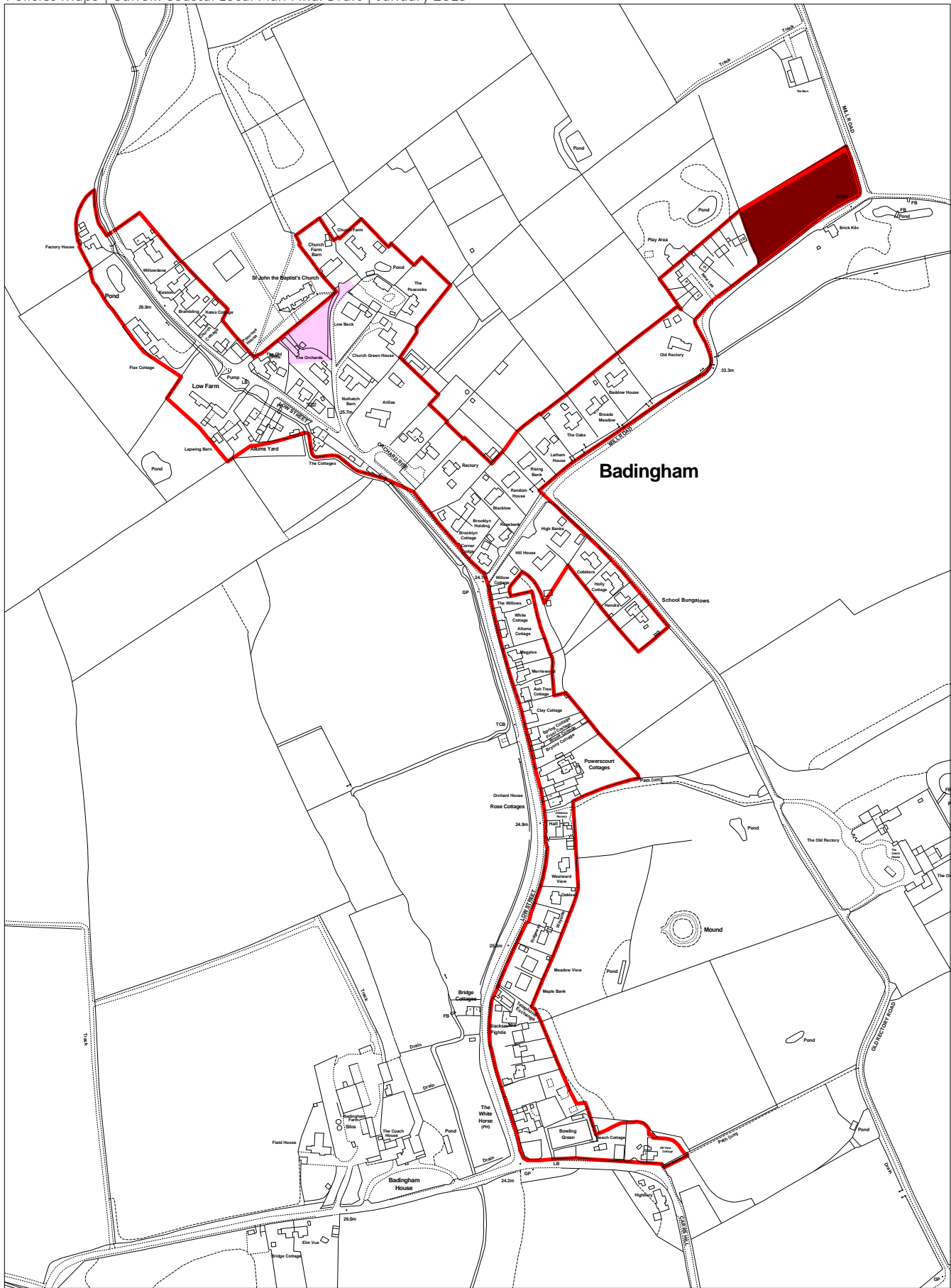
Suffolk Coastal District Council

Scale 1:5000

© Crown Copyright and database rights 2012 Ordnance Survey 100019684

www.eastsuffolk.gov.uk/suffolkcoastallocalplanreview





Key

- SCLP11.9: Areas to be Protected from Development
- Housing Permissions as at 31/03/18
- SCLP3.3: Settlement Boundaries

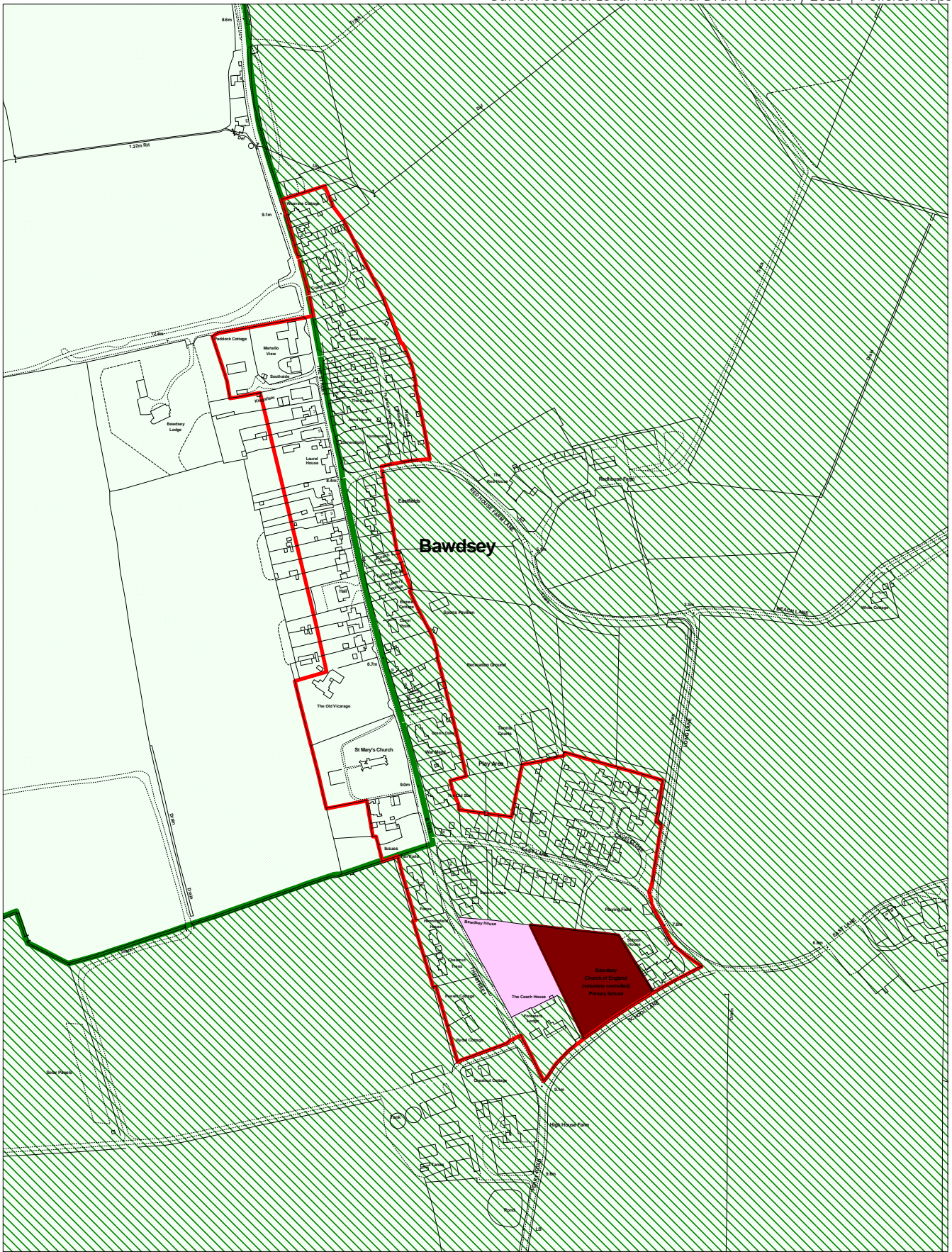
4 - Badingham

Suffolk Coastal District Council

Scale 1:5000



© Crown Copyright and database rights 2012 Ordnance Survey 100019684



Key

- Area of Outstanding Natural Beauty
- Heritage Coast & AONB
- SCLP11.9: Areas to be Protected from Development
- Housing Permissions as at 31/03/18
- SCLP3.3: Settlement Boundaries

5 - Bawdsey

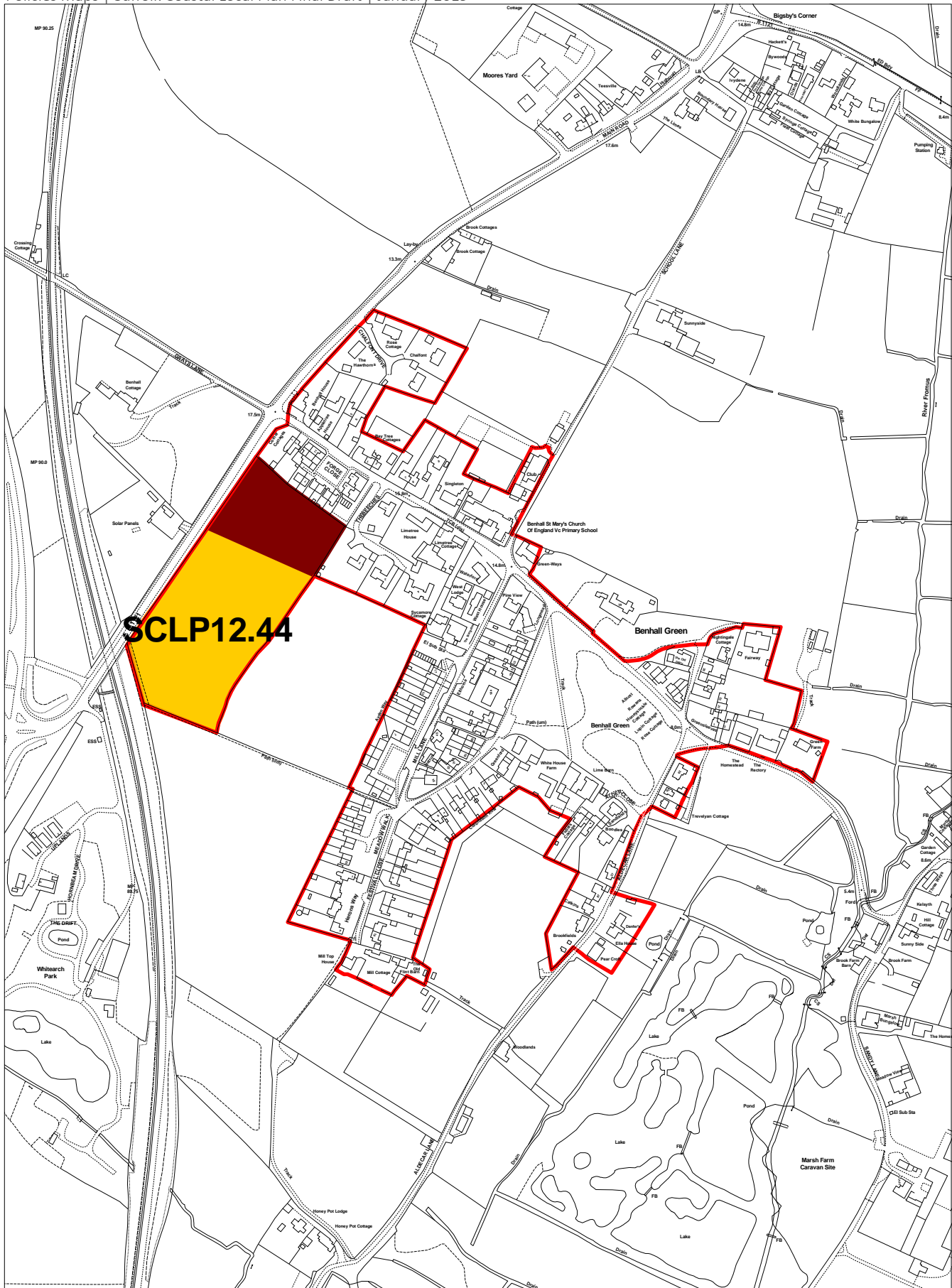
Suffolk Coastal District Council

Scale 1:5000

© Crown Copyright and database rights 2012 Ordnance Survey 100019684

www.eastsuffolk.gov.uk/suffolkcoastallocalplanreview





Key

- Housing Allocation
- Housing Permissions as at 31/03/18
- SCLP3.3: Settlement Boundaries

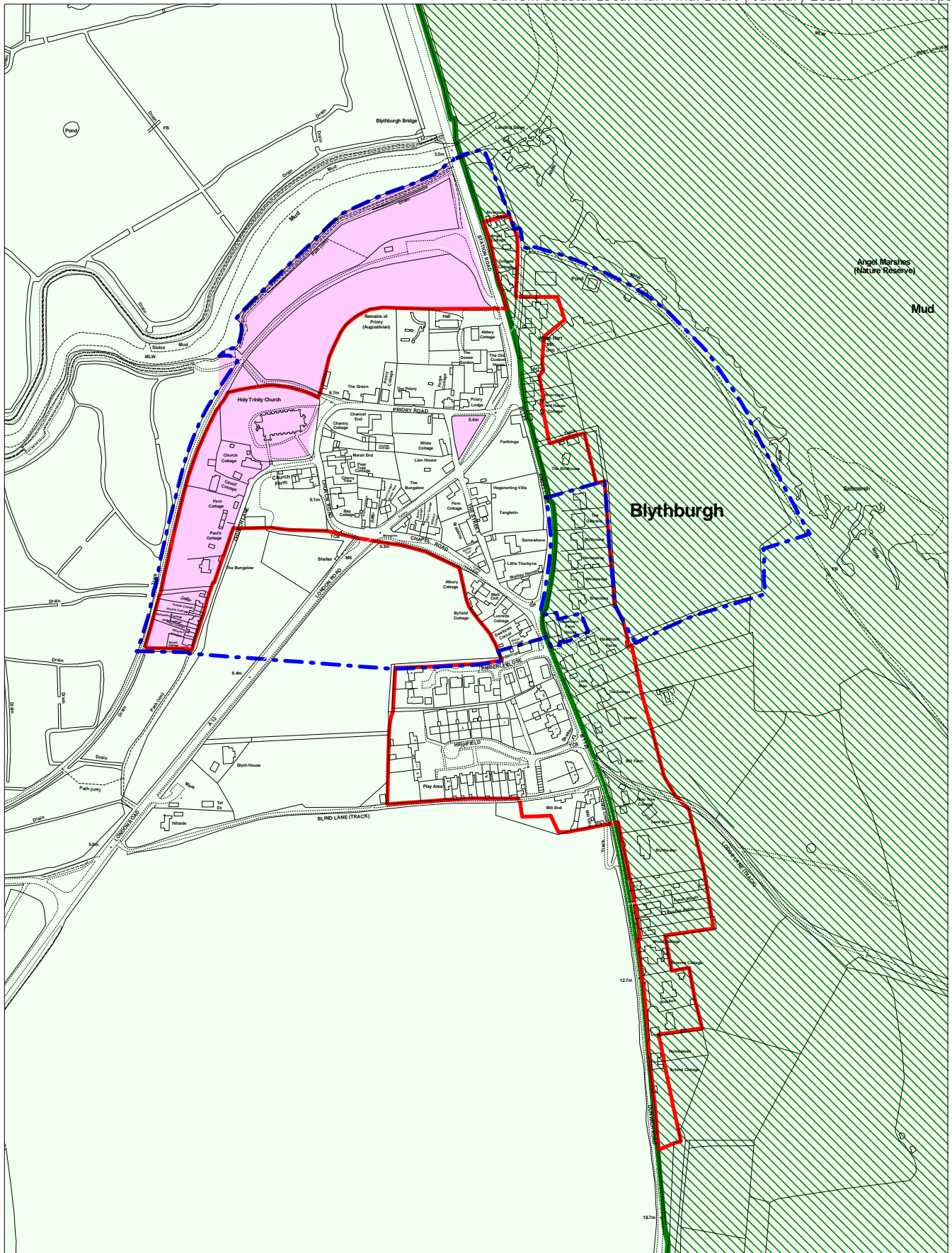
6 - Benhall

Suffolk Coastal District Council

Scale 1:5000

© Crown Copyright and database rights 2012 Ordnance Survey 100019684





Key

- Area of Outstanding Natural Beauty
 Heritage Coast & AONB
- SCLP11.9: Areas to be Protected from Development
 SCLP3.3: Settlement Boundaries
- SCLP11.5: Conservation Areas

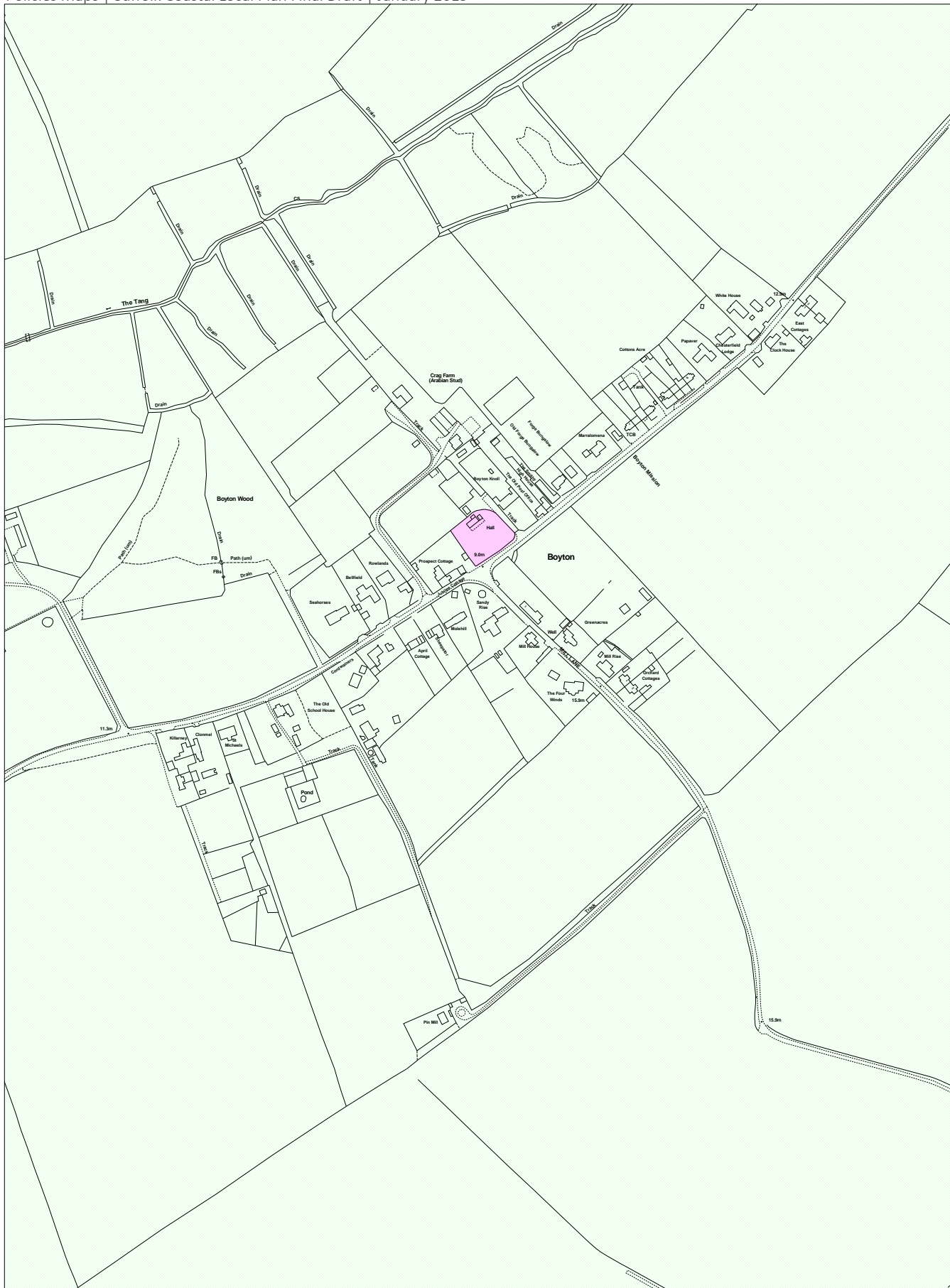
7 - Blythburgh

Suffolk Coastal District Council

Scale 1:5000

© Crown Copyright and database rights 2012 Ordnance Survey 100019684





Key

□ Area of Outstanding Natural Beauty

■ SCLP11.9: Areas to be Protected from Development

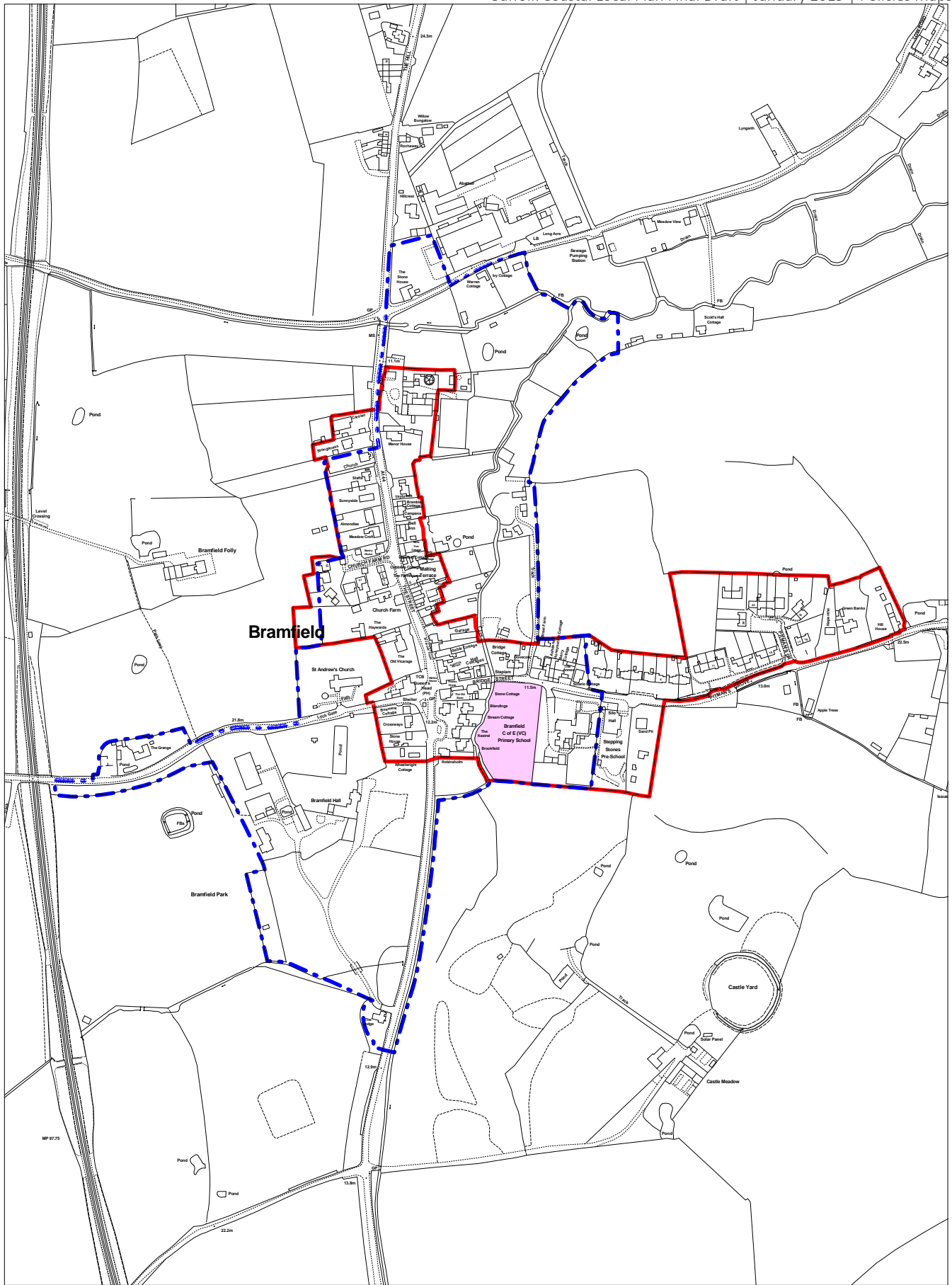
8 - Boyton

Suffolk Coastal District Council

Scale 1:5000



© Crown Copyright and database rights 2012 Ordnance Survey 100019684



Key

- SCLP11.9: Areas to be Protected from Development
- SCLP3.3: Settlement Boundaries
- SCLP11.5: Conservation Areas

9 - Bramfield

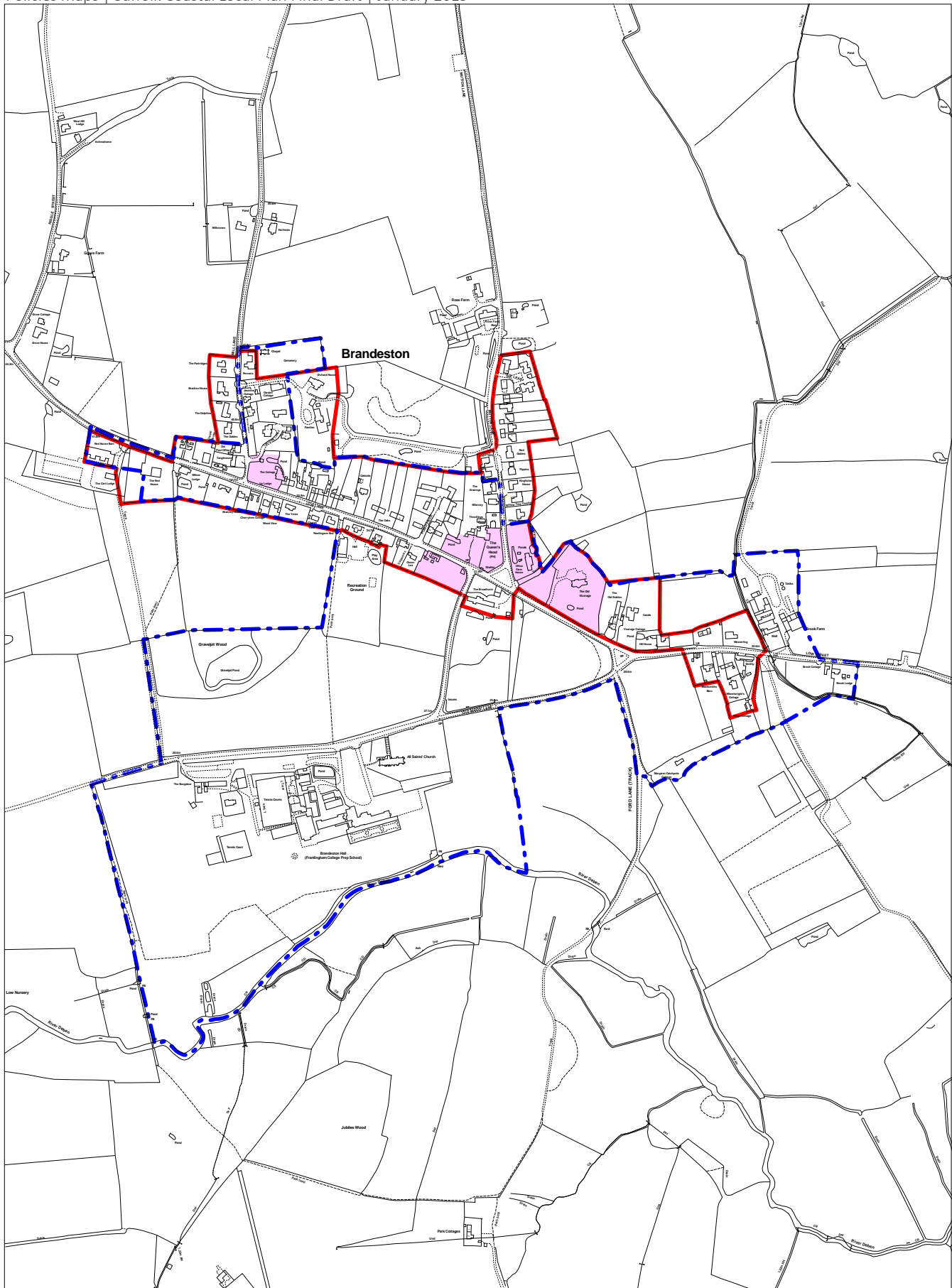
Suffolk Coastal District Council

Scale 1:5500




© Crown Copyright and database rights 2012 Ordnance Survey 100019684

www.eastsuffolk.gov.uk/suffolkcoastallocalplanreview





Key

-  SCLP11.9: Areas to be Protected from Development
-  SCLP3.3: Settlement Boundaries
-  SCLP11.5: Conservation Areas

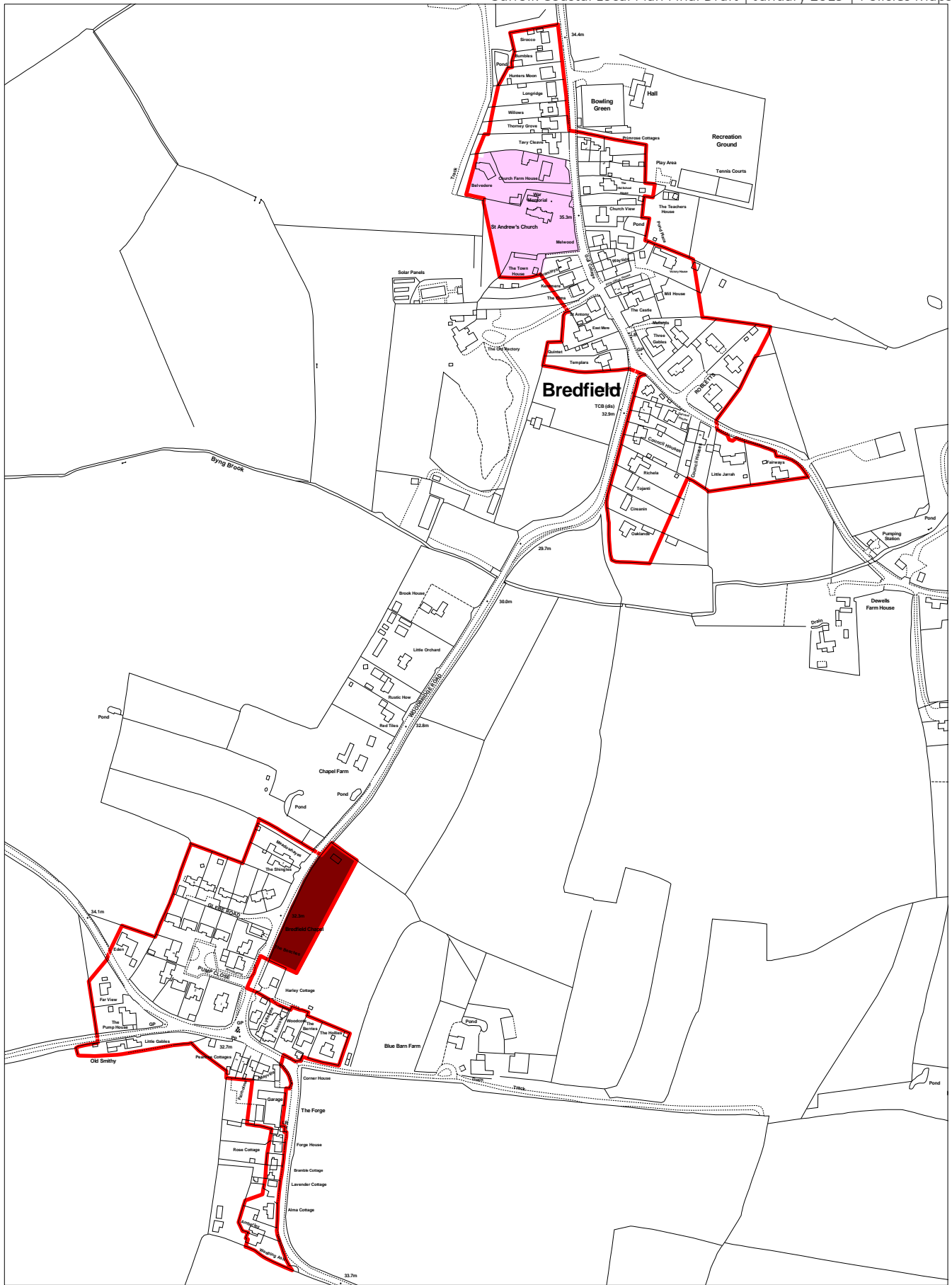
10 - Brandeston

Suffolk Coastal District Council

Scale 1:7500



© Crown Copyright and database rights 2012 Ordnance Survey 100019684



Key

- Housing Permissions as at 31/03/18
- SCLP11.9: Areas to be Protected from Development
- SCLP3.3: Settlement Boundaries

11 - Bredfield

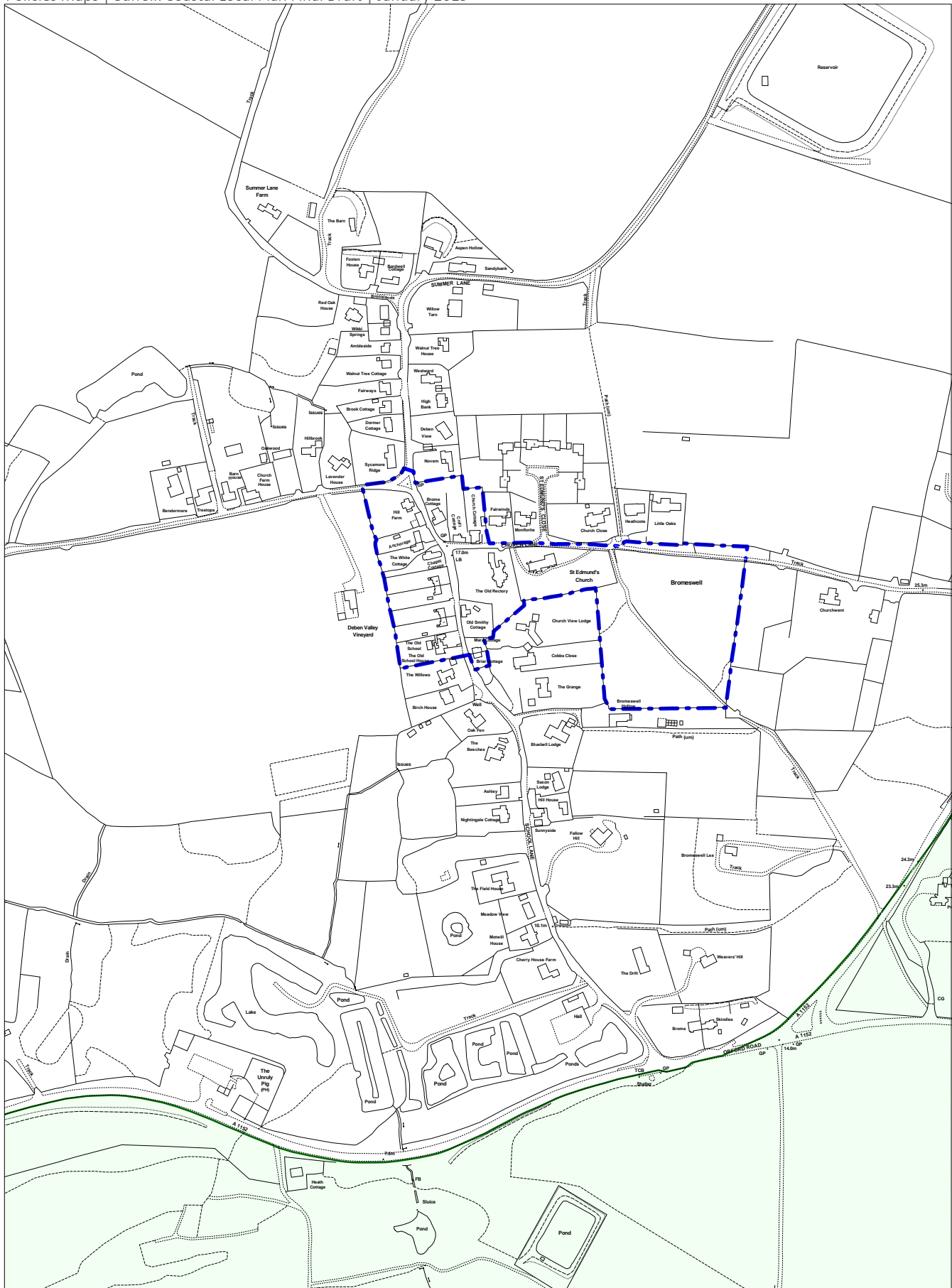
Suffolk Coastal District Council

Scale 1:5000

© Crown Copyright and database rights 2012 Ordnance Survey 100019684

www.eastsuffolk.gov.uk/suffolkcoastallocalplanreview





Key

- Area of Outstanding Natural Beauty
- SCLP11.5: Conservation Areas

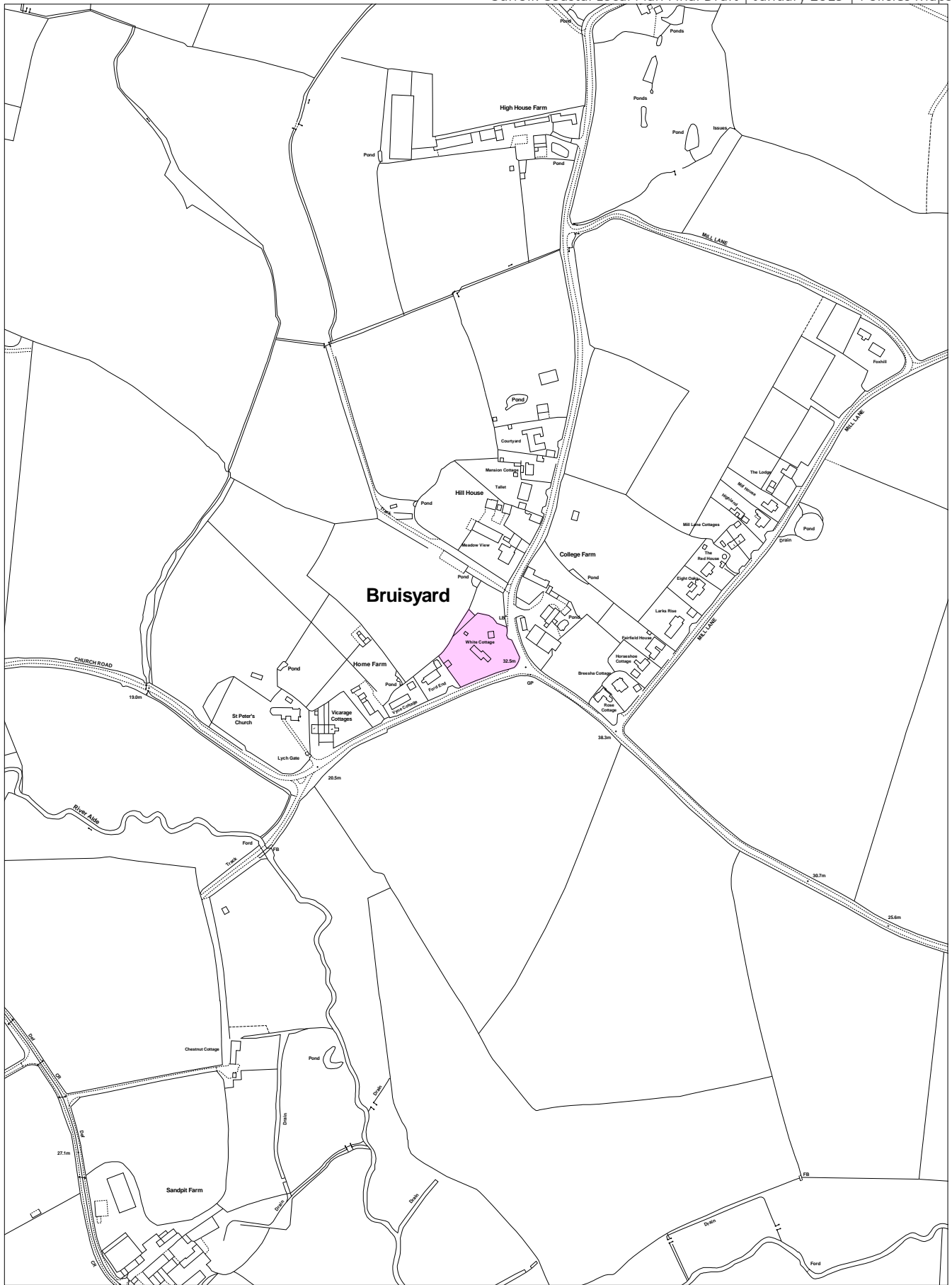
12 - Bromeswell

Suffolk Coastal District Council

Scale 1:5000



© Crown Copyright and database rights 2012 Ordnance Survey 100019684



Key

SCLP11.9: Areas to be Protected from Development

13 - Bruisyard

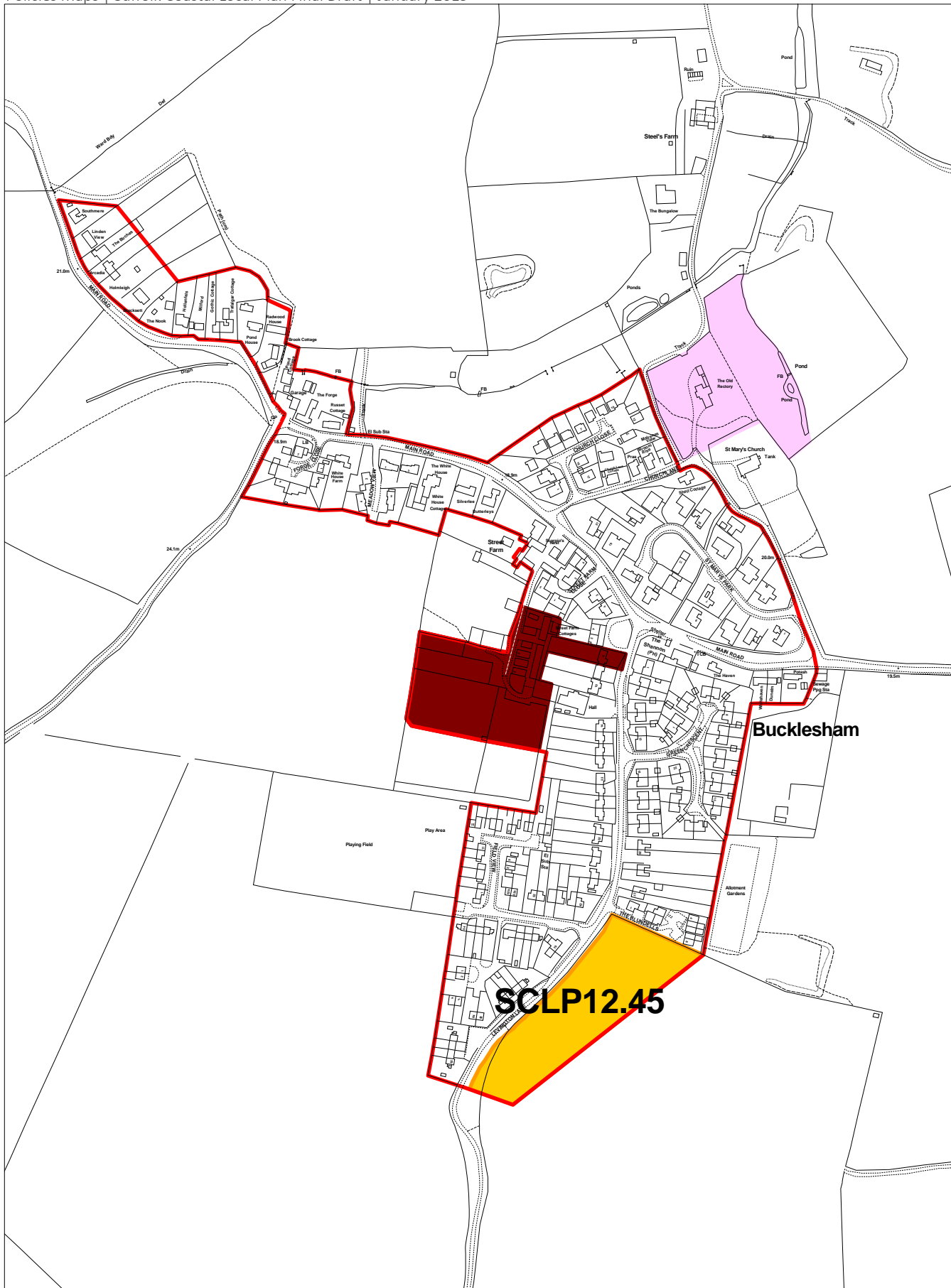
Suffolk Coastal District Council

Scale 1:5000

© Crown Copyright and database rights 2012 Ordnance Survey 100019684

www.eastsuffolk.gov.uk/suffolkcoastallocalplanreview





Key

- Housing Allocation
- Housing Permissions as at 31/03/18
- SCLP11.9: Areas to be Protected from Development
- SCLP3.3: Settlement Boundaries

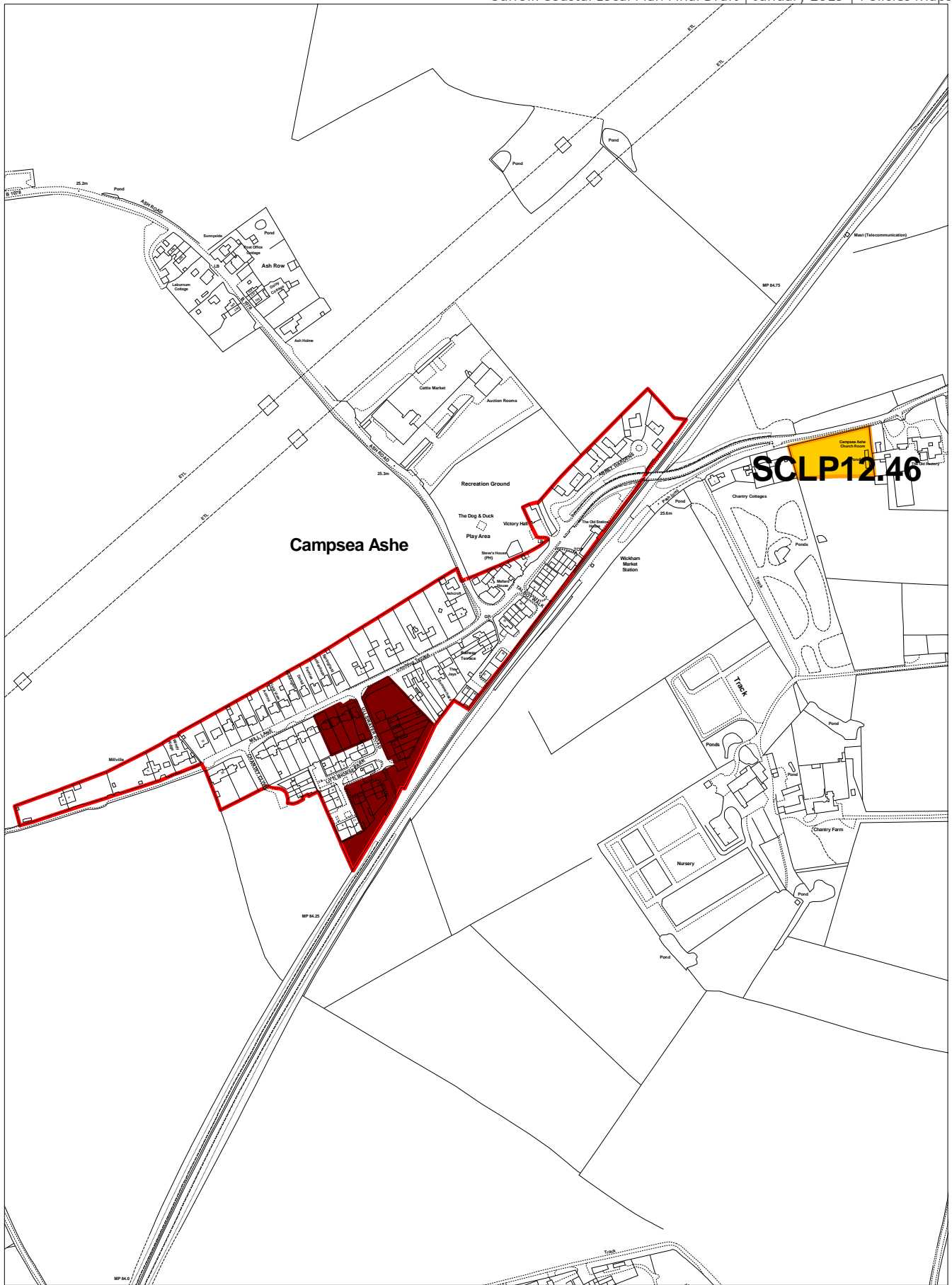
14 - Bucklesham

Suffolk Coastal District Council

Scale 1:5000

© Crown Copyright and database rights 2012 Ordnance Survey 100019684





Key

- Housing Allocation
- Housing Permissions as at 31/03/18
- SCLP3.3: Settlement Boundaries

15 - Campsea Ashe

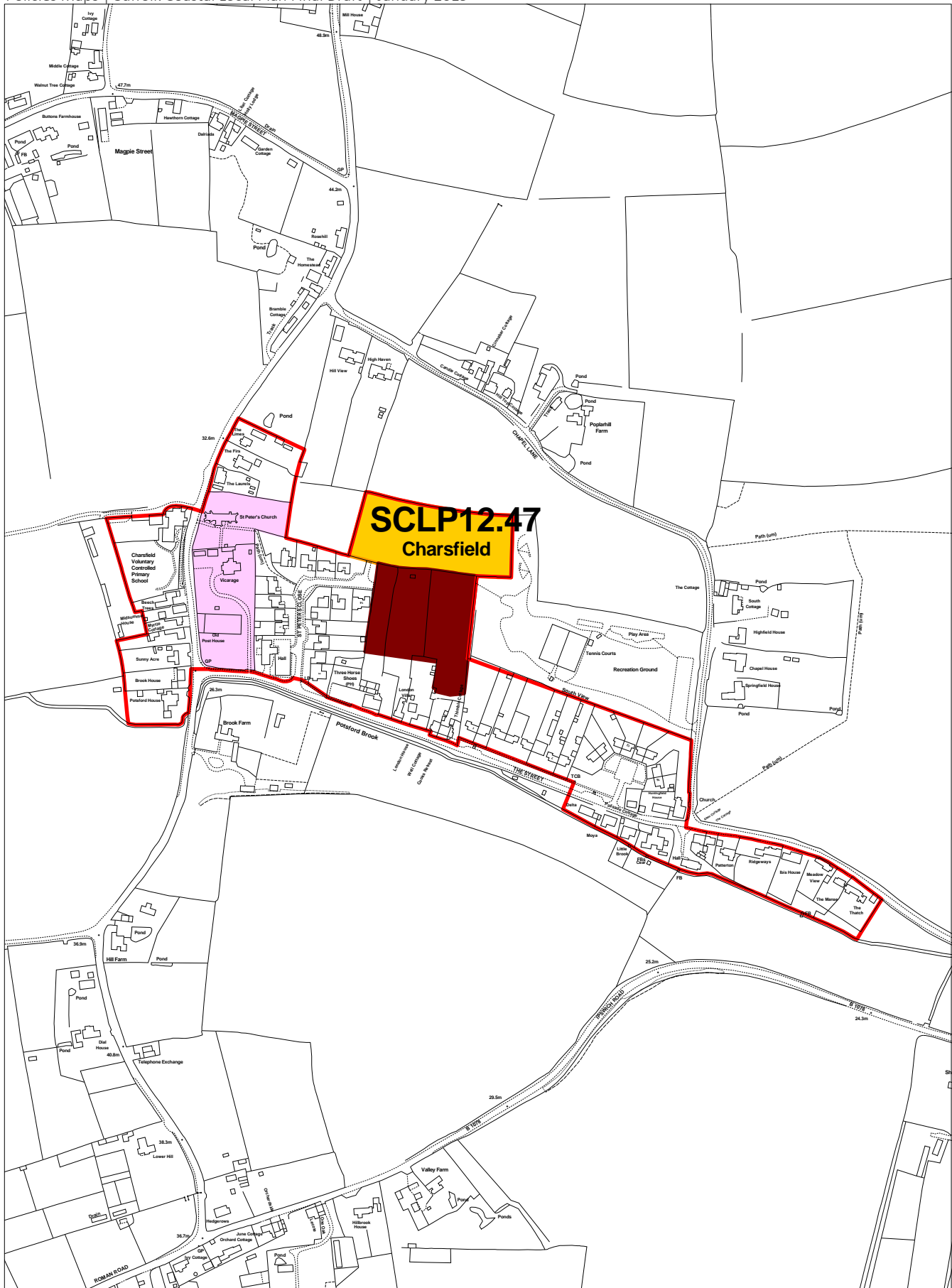
Suffolk Coastal District Council

Scale 1:5500

© Crown Copyright and database rights 2012 Ordnance Survey 100019684

www.eastsuffolk.gov.uk/suffolkcoastallocalplanreview





Key

- Housing Allocation
- Housing Permissions as at 31/03/18
- SCLP11.9: Areas to be Protected from Development
- SCLP3.3: Settlement Boundaries

16 - Charsfield

Suffolk Coastal District Council

Scale 1:5000



© Crown Copyright and database rights 2012 Ordnance Survey 100019684



Key

SCLP11.9: Areas to be Protected from Development

17 - Chediston

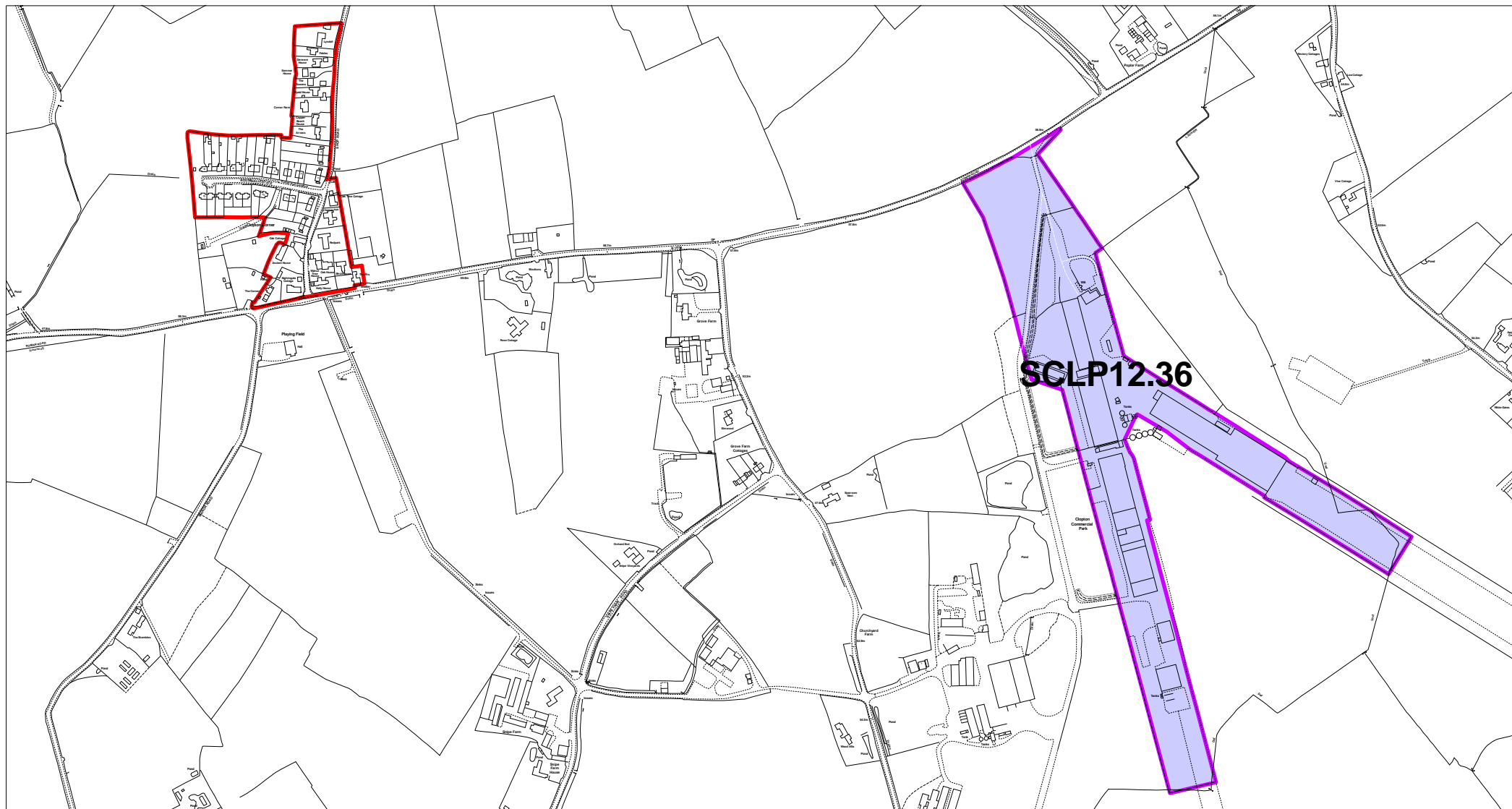
Suffolk Coastal District Council

Scale 1:4000

© Crown Copyright and database rights 2012 Ordnance Survey 100019684

www.eastsuffolk.gov.uk/suffolkcoastallocalplanreview





Key

■ Employment Allocation ■ SCLP3.3: Settlement Boundaries

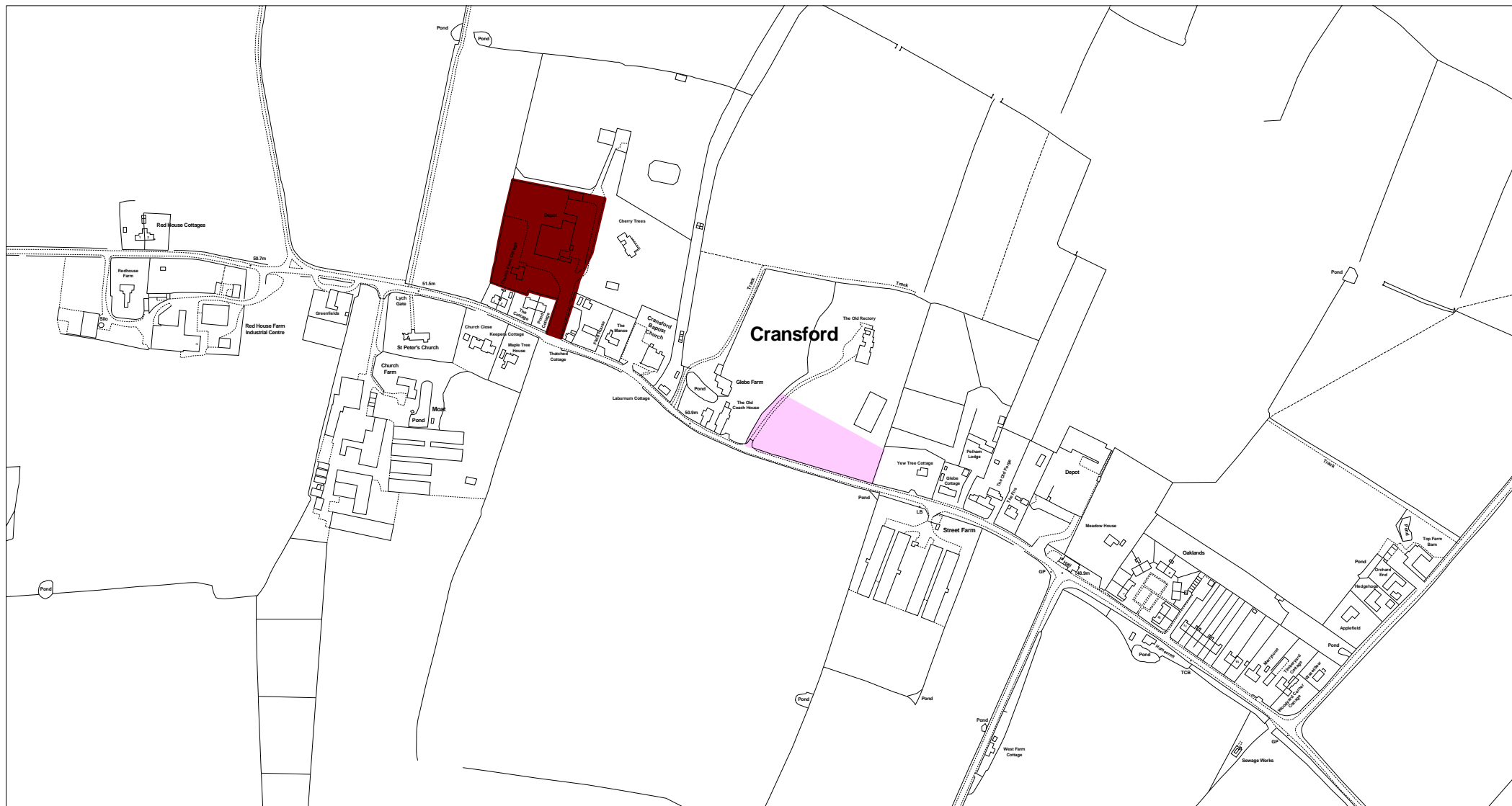
18 - Clopton

Suffolk Coastal District Council

Scale 1:7600

© Crown Copyright and database rights 2012 Ordnance Survey 100019684





Key

SCLP11.9: Areas to be Protected from Development
 Housing Permissions as at 31/03/18

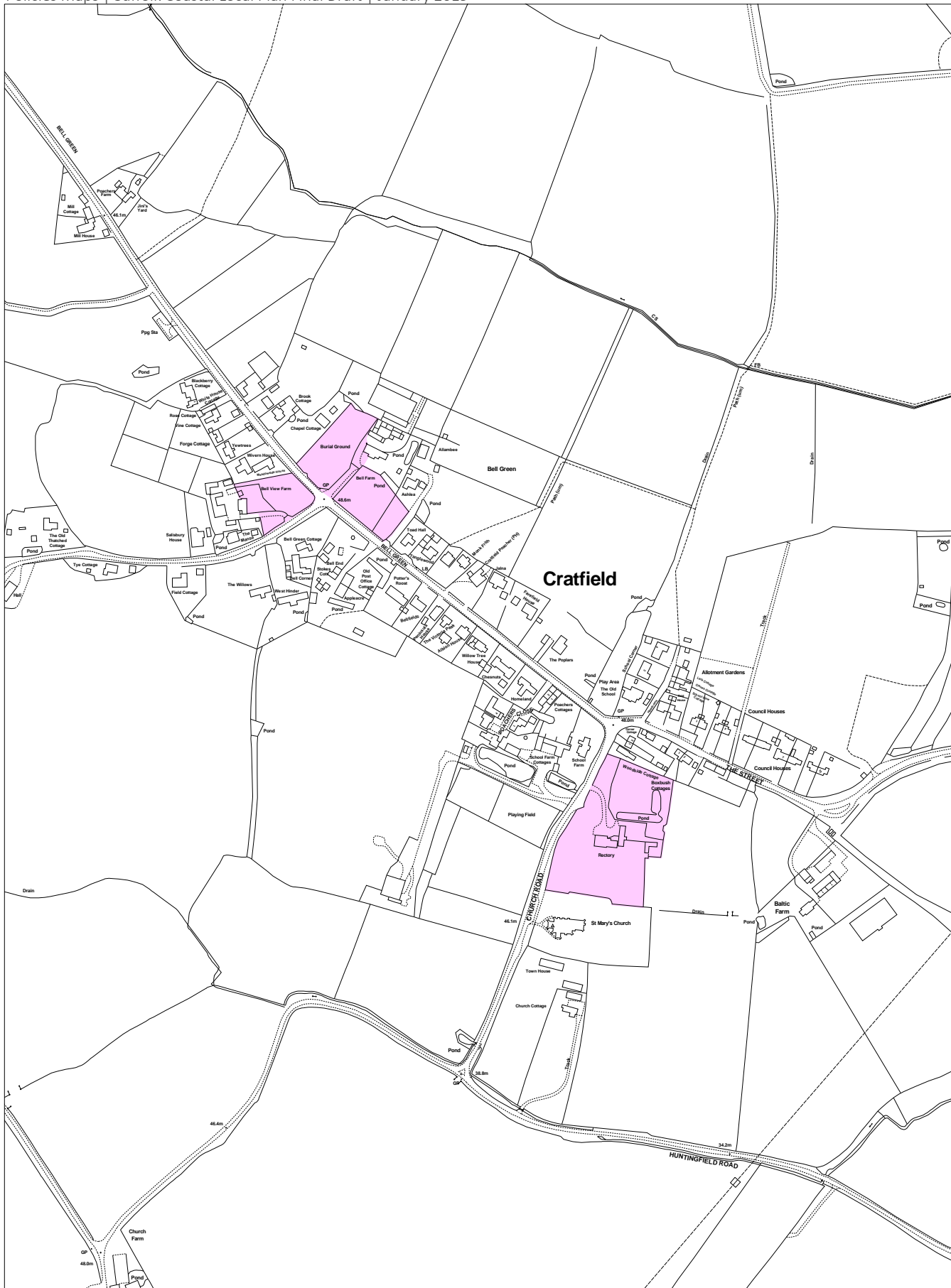
19 - Cransford

Suffolk Coastal District Council

Scale 1:5000

© Crown Copyright and database rights 2012 Ordnance Survey 100019684





Key

■ SCLP11.9: Areas to be Protected from Development

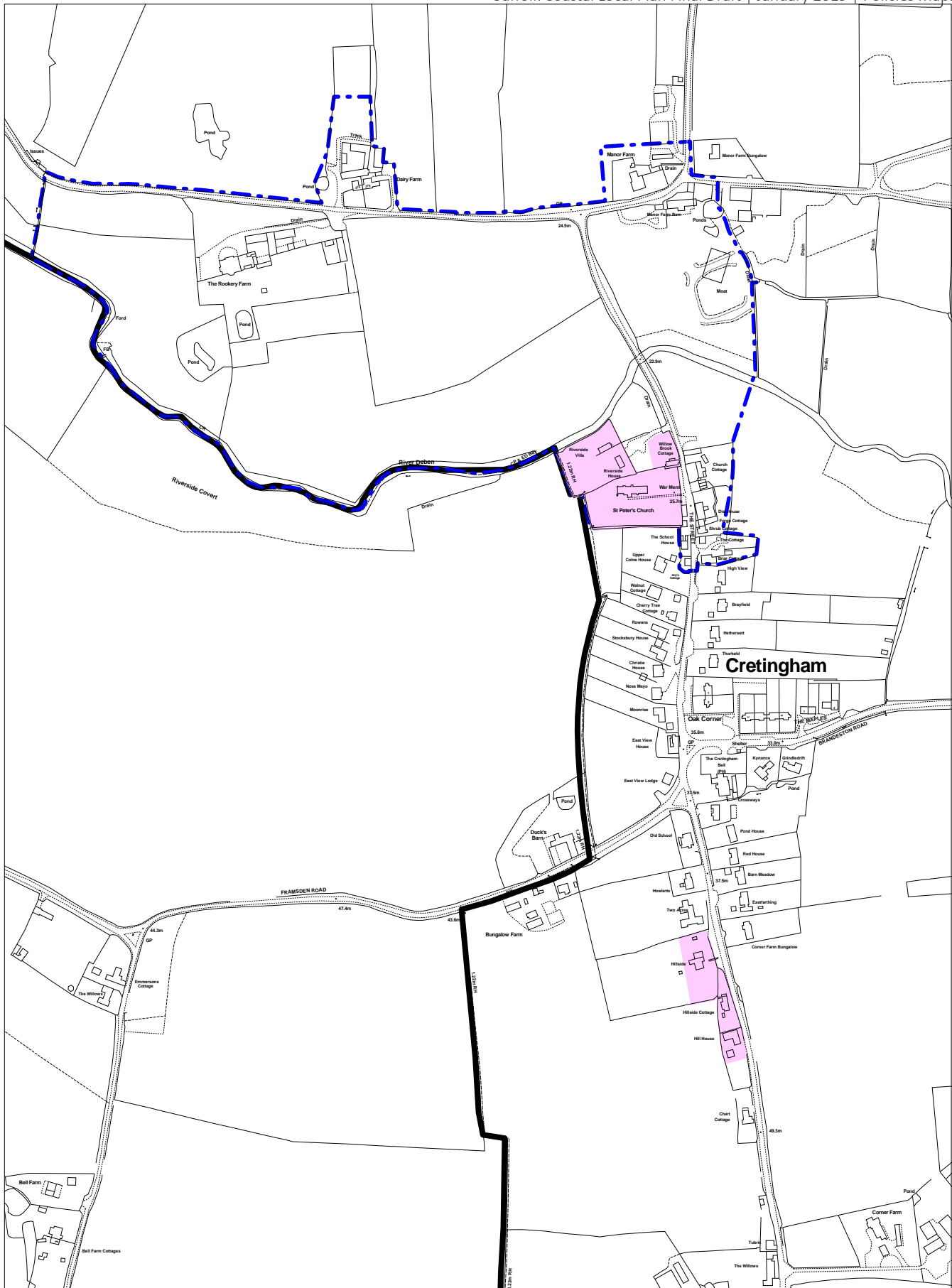
20 - Cratfield

Suffolk Coastal District Council

Scale 1:5000



© Crown Copyright and database rights 2012 Ordnance Survey 100019684



Key

- District Boundary
- SCLP11.5: Conservation Areas
- SCLP11.9: Areas to be Protected from Development

21 - Cretingham

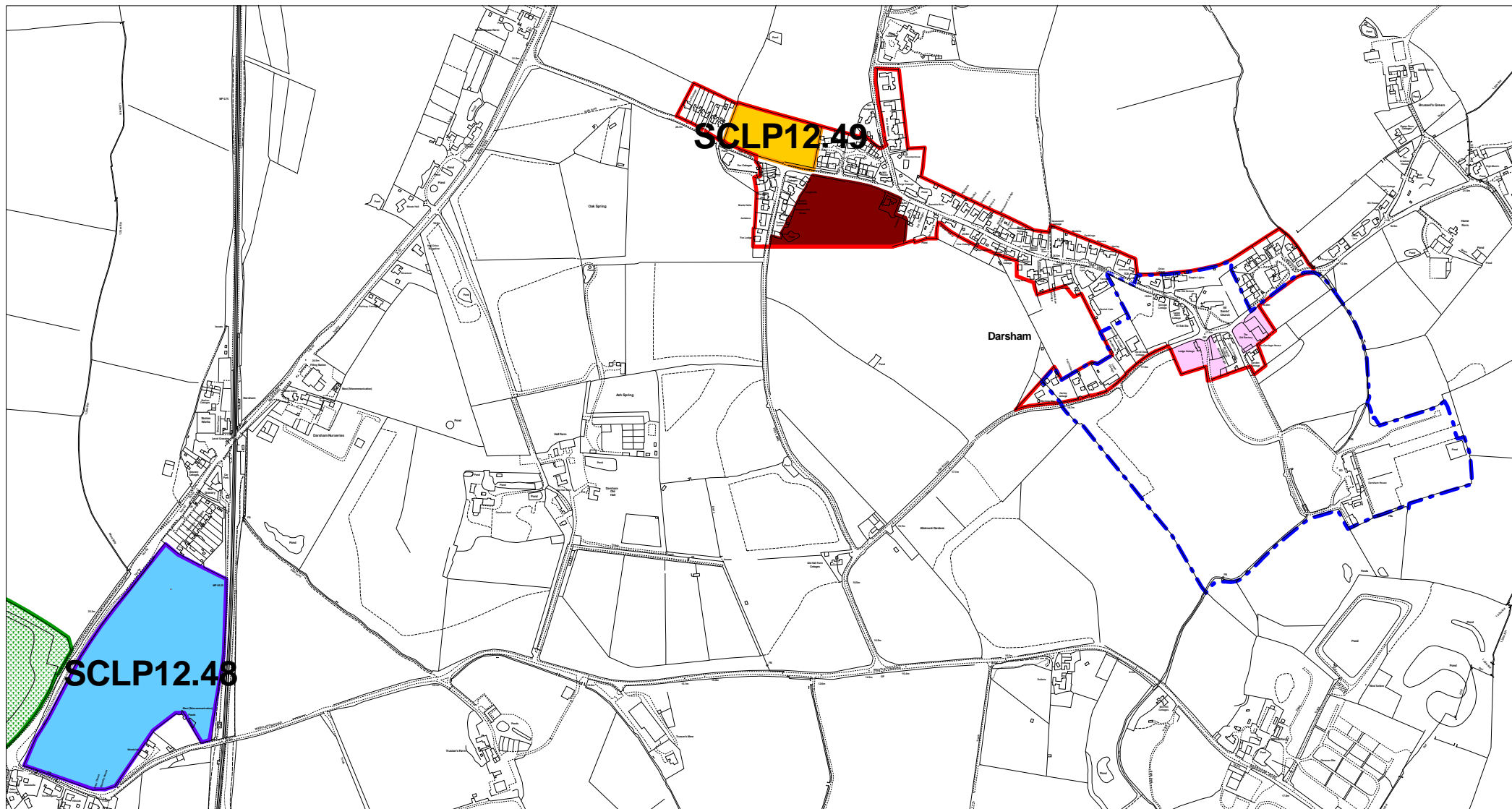
Suffolk Coastal District Council

Scale 1:5000

© Crown Copyright and database rights 2012 Ordnance Survey 100019684

www.eastsuffolk.gov.uk/suffolkcoastallocalplanreview





Key

- SCLP11.8: Historic Parks & Gardens
- SCLP11.9: Areas to be Protected from Development
- Housing Allocation
- Mixed Use Allocation
- Housing Permissions as at 31/03/18
- SCLP3.3: Settlement Boundaries
- SCLP11.5: Conservation Areas

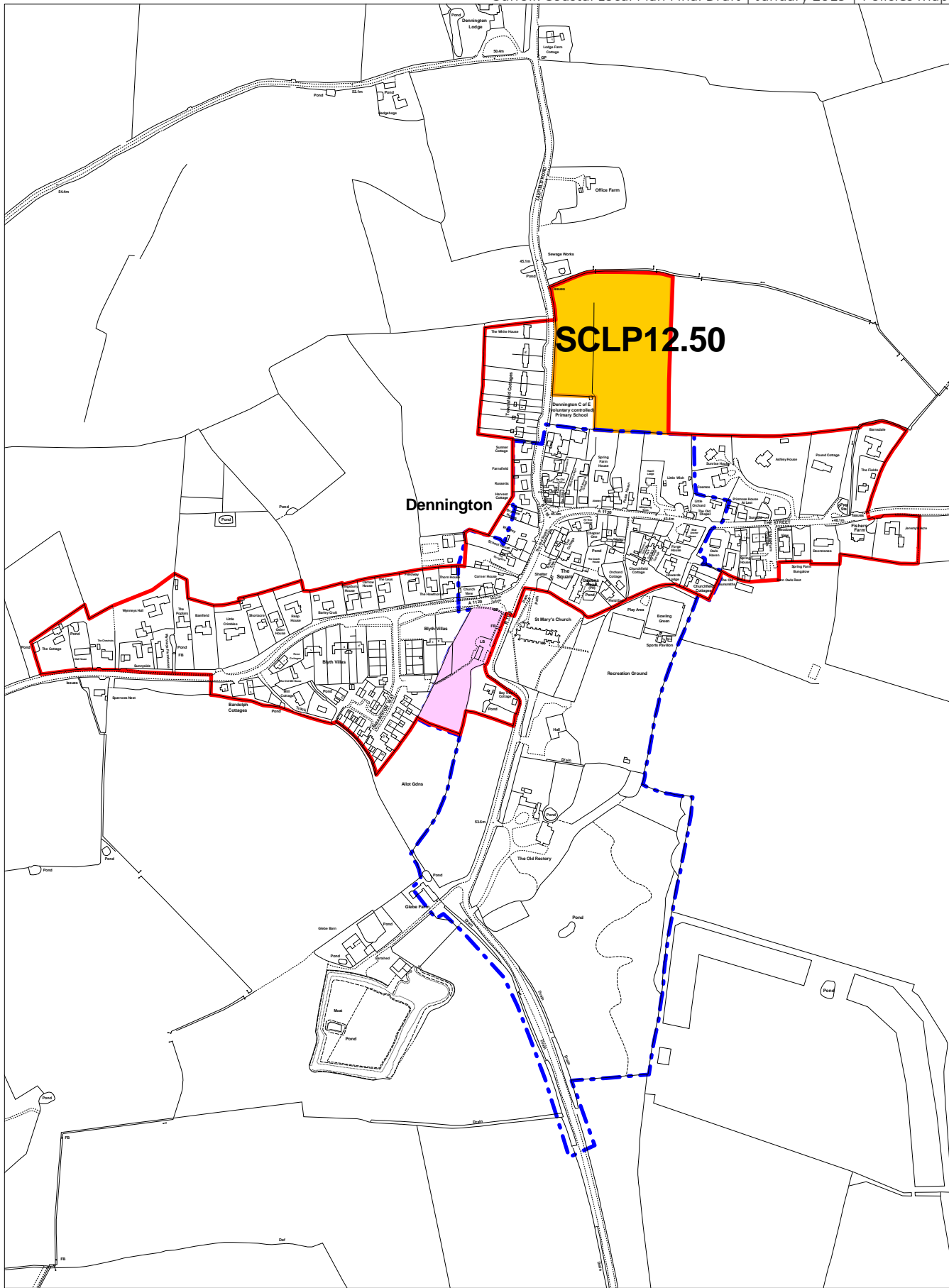
22 - Darsham

Suffolk Coastal District Council

Scale 1:9000

© Crown Copyright and database rights 2012 Ordnance Survey 100019684





Key

- Housing Allocation
- SCLP11.5: Conservation Areas
- SCLP11.9: Areas to be Protected from Development
- SCLP3.3: Settlement Boundaries

23 - Dennington

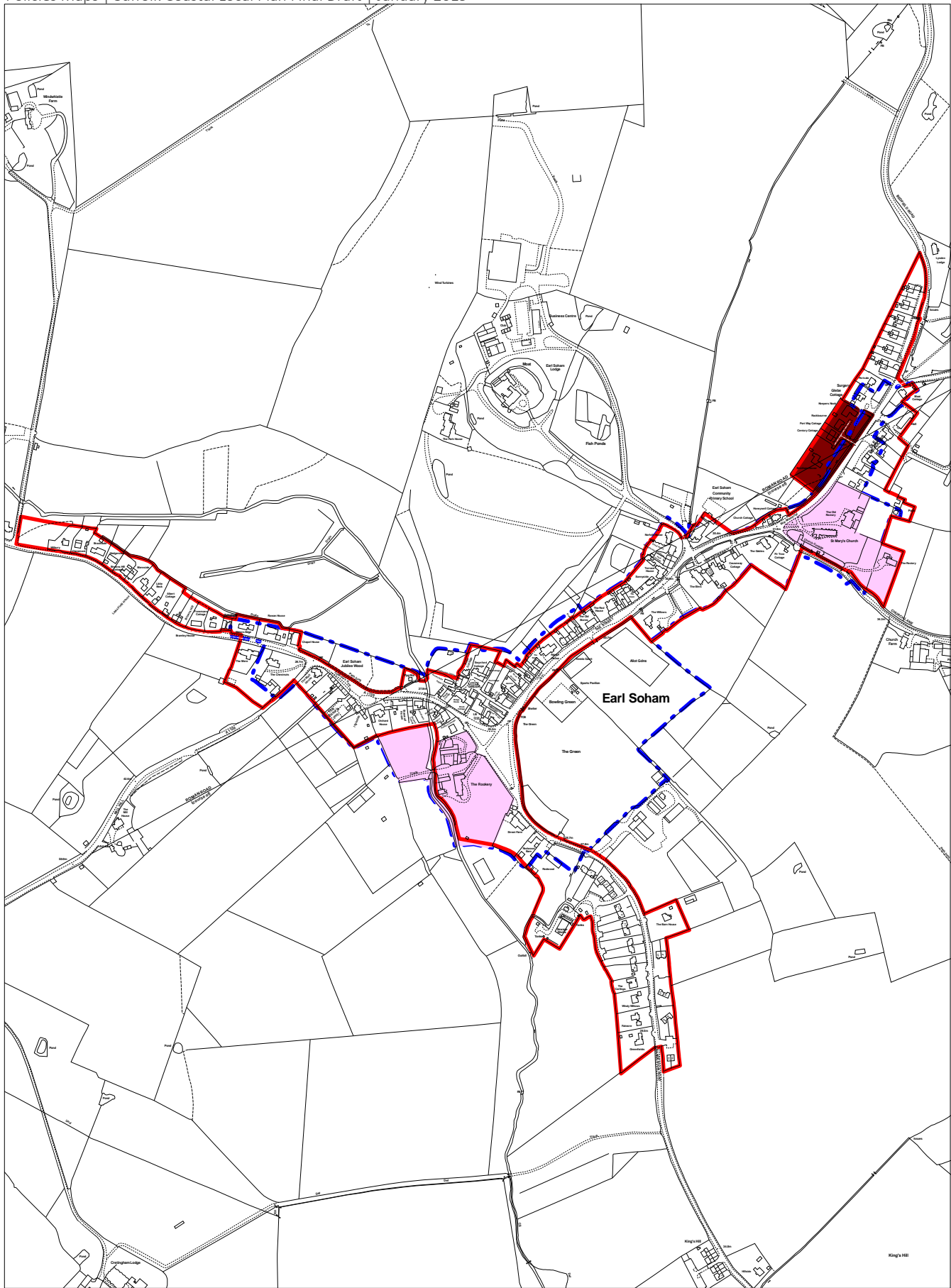
Suffolk Coastal District Council

Scale 1:6000

© Crown Copyright and database rights 2012 Ordnance Survey 100019684

www.eastsuffolk.gov.uk/suffolkcoastallocalplanreview





Key

- Housing Permissions as at 31/03/18
- ▭ SCLP11.5: Conservation Areas
- ▭ SCLP11.9: Areas to be Protected from Development
- ▭ SCLP3.3: Settlement Boundaries

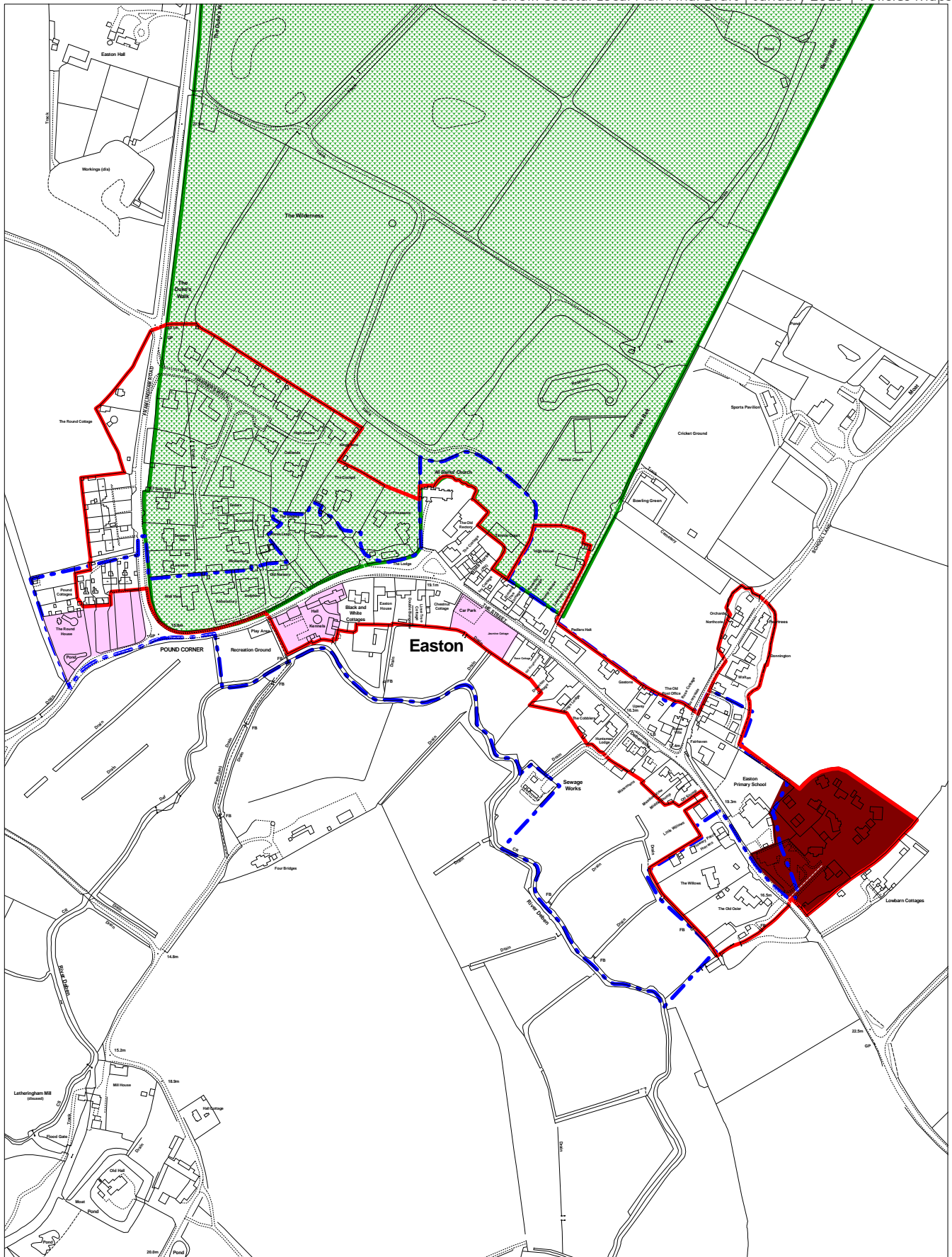
24 - Earl Soham

Suffolk Coastal District Council

Scale 1:7500



© Crown Copyright and database rights 2012 Ordnance Survey 100019684



Key

- SCLP11.8: Historic Parks & Gardens
- Housing Permissions as at 31/03/18
- SCLP11.5: Conservation Areas
- SCLP11.9: Areas to be Protected from Development
- SCLP3.3: Settlement Boundaries

25 - Easton

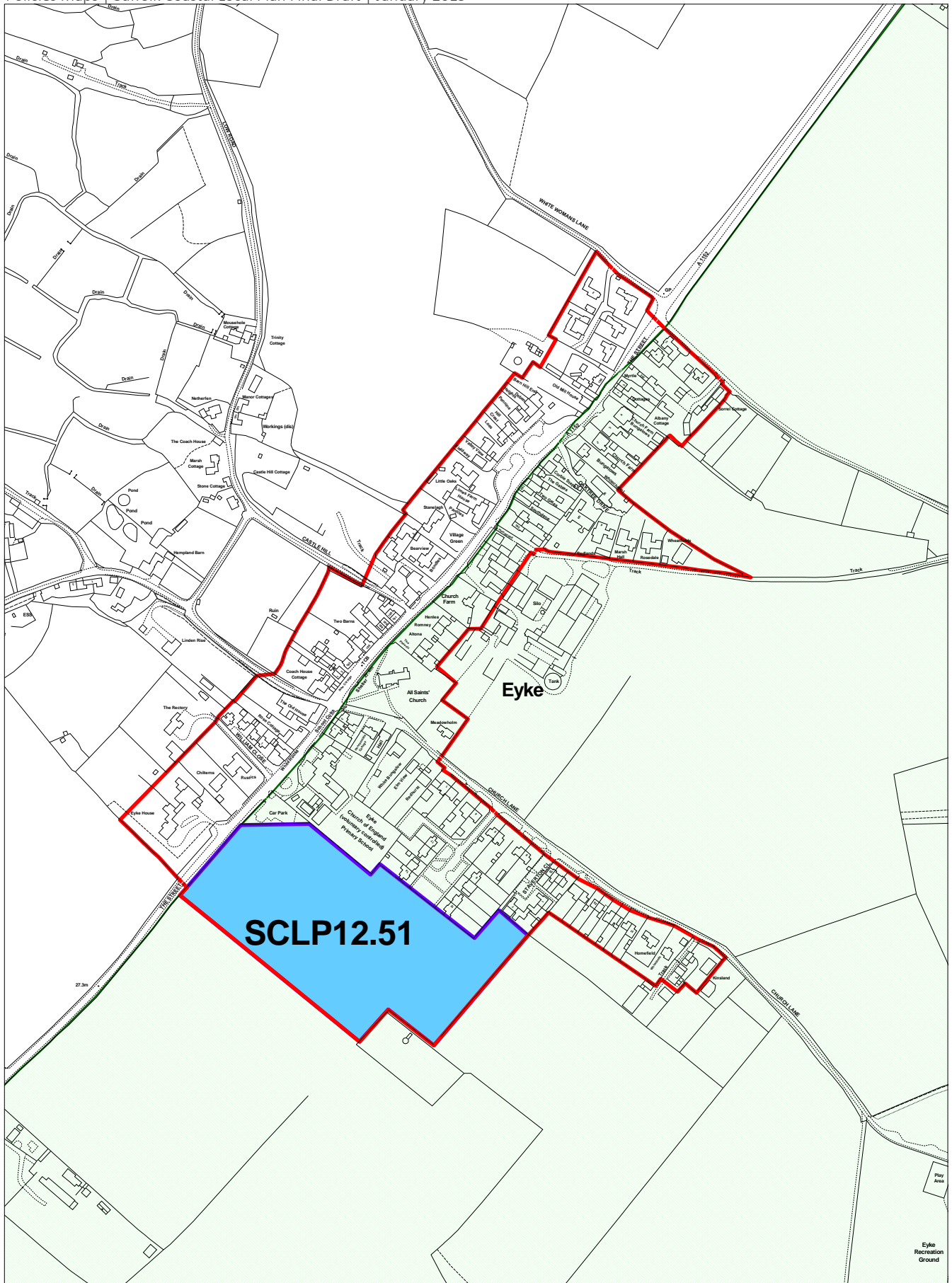
Suffolk Coastal District Council

Scale 1:5500

© Crown Copyright and database rights 2012 Ordnance Survey 100019684

www.eastsuffolk.gov.uk/suffolkcoastallocalplanreview





Key

- Area of Outstanding Natural Beauty
- Mixed Use Allocation
- SCLP3.3: Settlement Boundaries

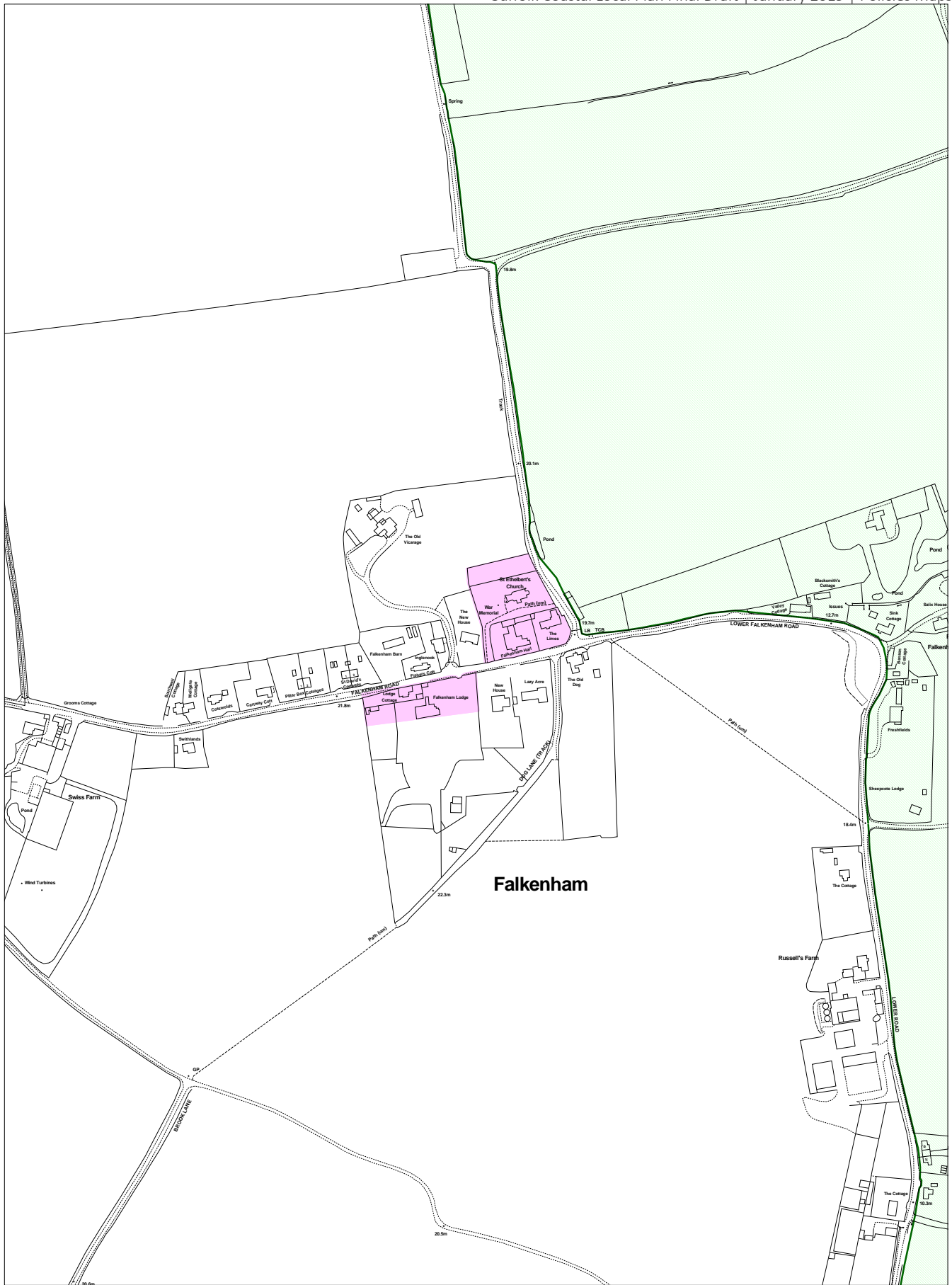
26 - Eyke

Suffolk Coastal District Council

Scale 1:5000

© Crown Copyright and database rights 2012 Ordnance Survey 100019684





Key

- Area of Outstanding Natural Beauty
- SCLP11.9: Areas to be Protected from Development

27 - Falkenham

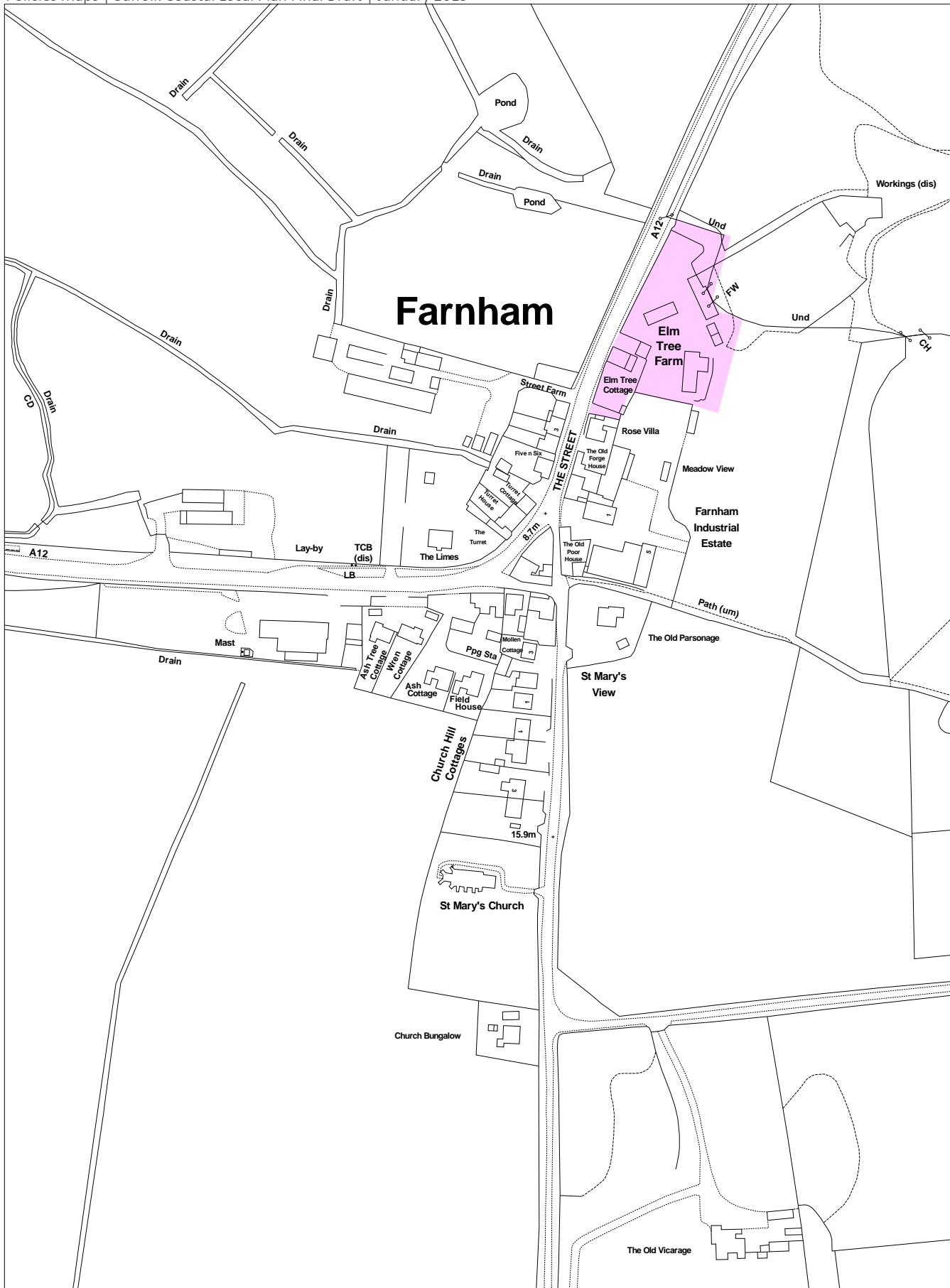
Suffolk Coastal District Council

Scale 1:5000

© Crown Copyright and database rights 2012 Ordnance Survey 100019684

www.eastsuffolk.gov.uk/suffolkcoastallocalplanreview





Key

█ SCLP11.9: Areas to be Protected from Development

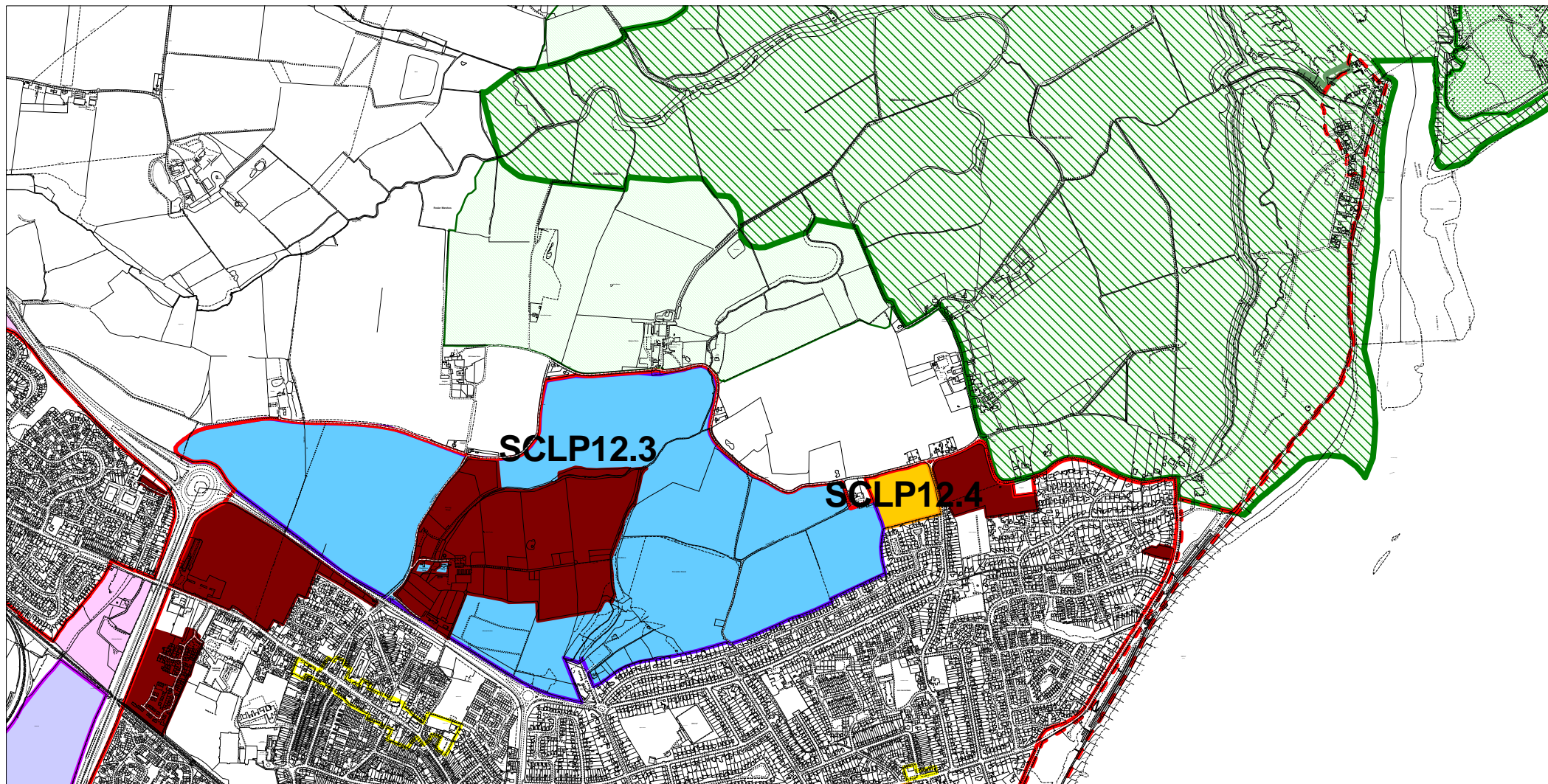
28 - Farnham

Suffolk Coastal District Council

Scale 1:2500



© Crown Copyright and database rights 2012 Ordnance Survey 100019684



Key

- Area of Outstanding Natural Beauty
 Heritage Coast & AONB
 SCLP11.8: Historic Parks & Gardens
 SCLP11.9: Areas to be Protected from Development
- Employment Allocation
 Housing Allocation
 Mixed Use Allocation
 Housing Permissions as at 31/03/18
- SCLP4.12: District & Local Centres & Local Shops
 SCLP3.3: Settlement Boundaries
 SCLP5.15: Moorings, jetties & slipways
- SCLP12.11: Felixstowe Ferry and Golf Course
 SCLP12.12: Felixstowe Ferry GC to Cobbolds Point

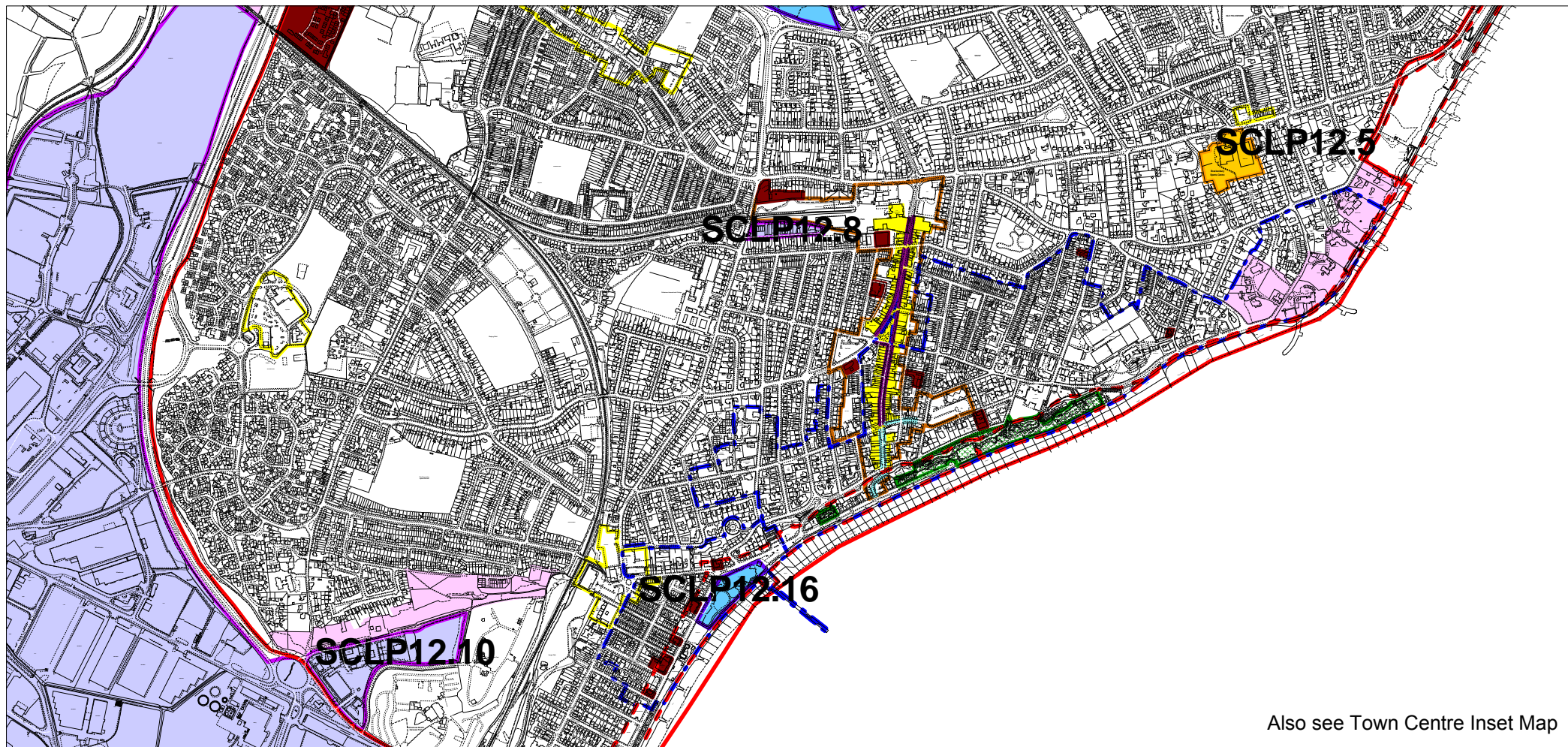
29 - Felixstowe (North)

Suffolk Coastal District Council

Scale 1:18000

© Crown Copyright and database rights 2012 Ordnance Survey 100019684





Also see Town Centre Inset Map

Key

- SCLP4.9: Development in Town Centres
 SCLP11.8: Historic Parks & Gardens
 SCLP11.9: Areas to be Protected from Development
- Employment Allocation
 Housing Allocation
 Mixed Use Allocation
 Housing Permissions as at 31/03/18
- SCLP4.12: District & Local Centres & Local Shops
 SCLP3.3: Settlement Boundaries
 SCLP11.5: Conservation Areas
- SCLP12.11: Felixstowe Ferry and Golf Course
 SCLP12.12: Felixstowe Ferry GC to Cobbolds Point
 SCLP12.13: Cobbolds Point to Spa Pavilion
- SCLP12.14: Spa Pavilion to Manor End

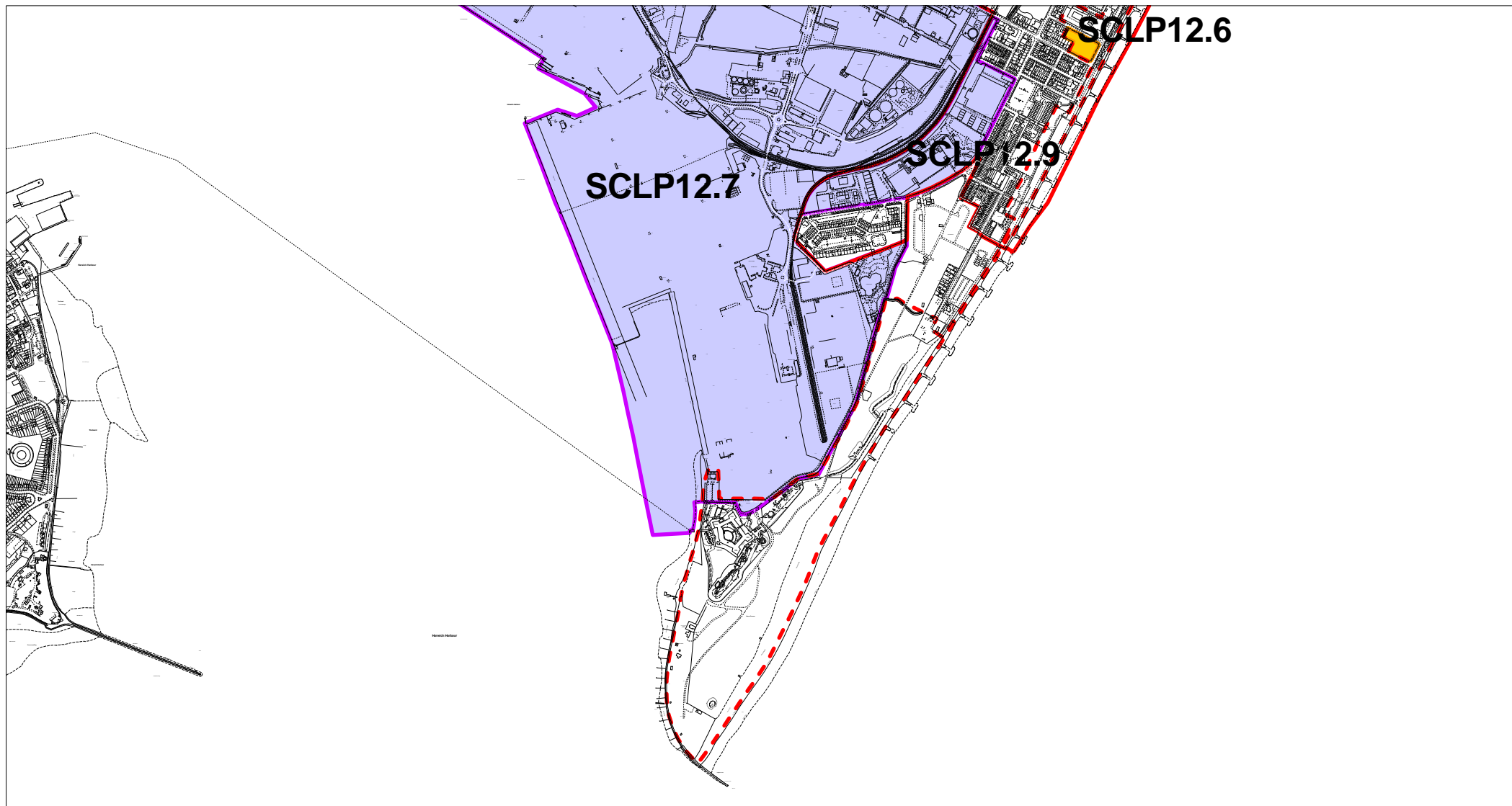
30 - Felixstowe (Central)

Suffolk Coastal District Council

Scale 1:14000

© Crown Copyright and database rights 2012 Ordnance Survey 100019684





Key

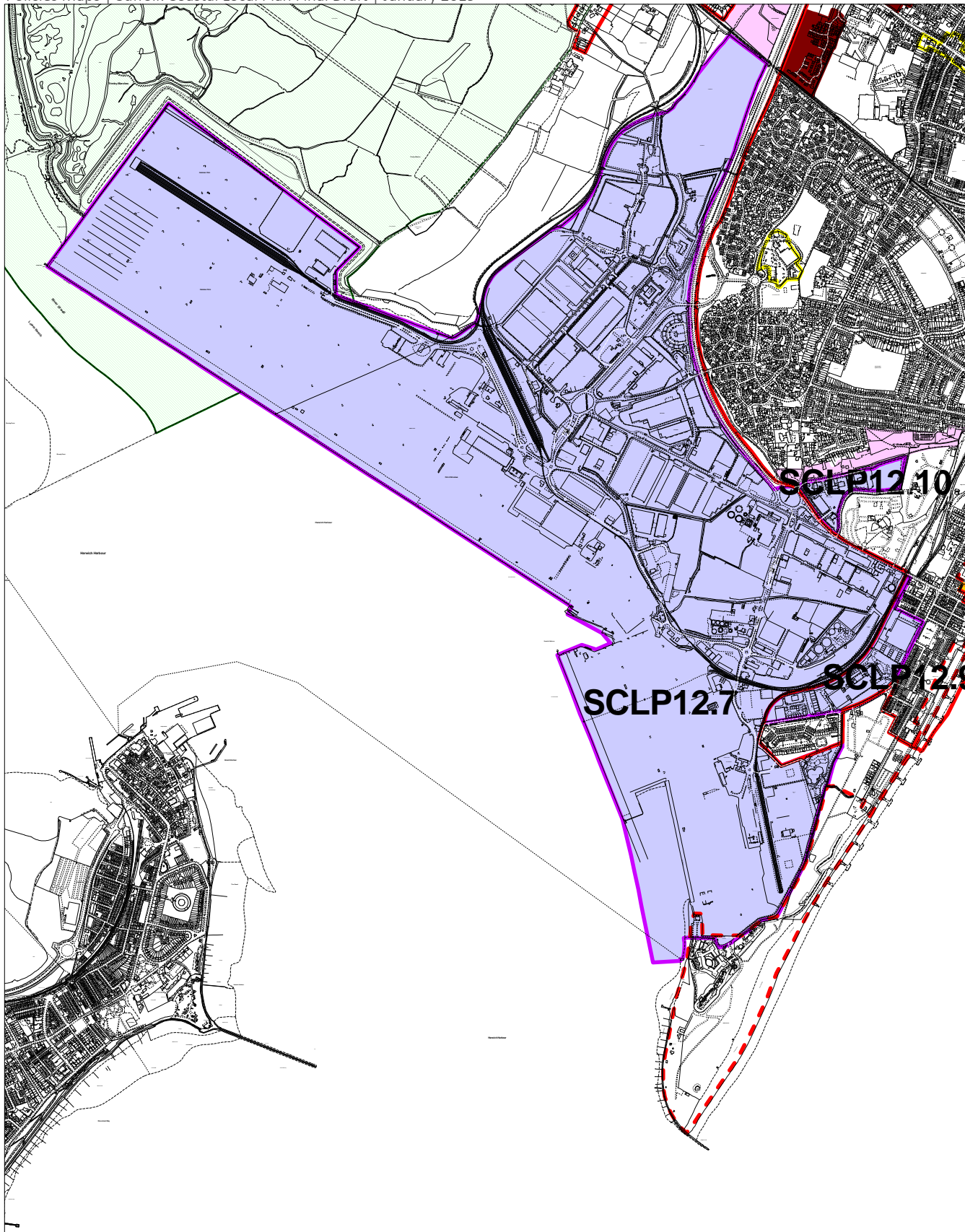
- Employment Allocation
- Housing Allocation
- SCLP3.3: Settlement Boundaries
- SCLP12.14: Spa Pavilion to Manor End
- SCLP12.15: Manor End to Landguard

31 - Felixstowe (South)
Suffolk Coastal District Council

Scale 1:17000

© Crown Copyright and database rights 2012 Ordnance Survey 100019684





Key

- Area of Outstanding Natural Beauty
- Employment Allocation
- SCLP4.12: District & Local Centres & Local Shops
- SCLP12.14: Spa Pavilion to Manor End
- SCLP11.9: Areas to be Protected from Development
- Housing Permissions as at 31/03/18
- SCLP3.3: Settlement Boundaries
- SCLP12.15: Manor End to Landguard

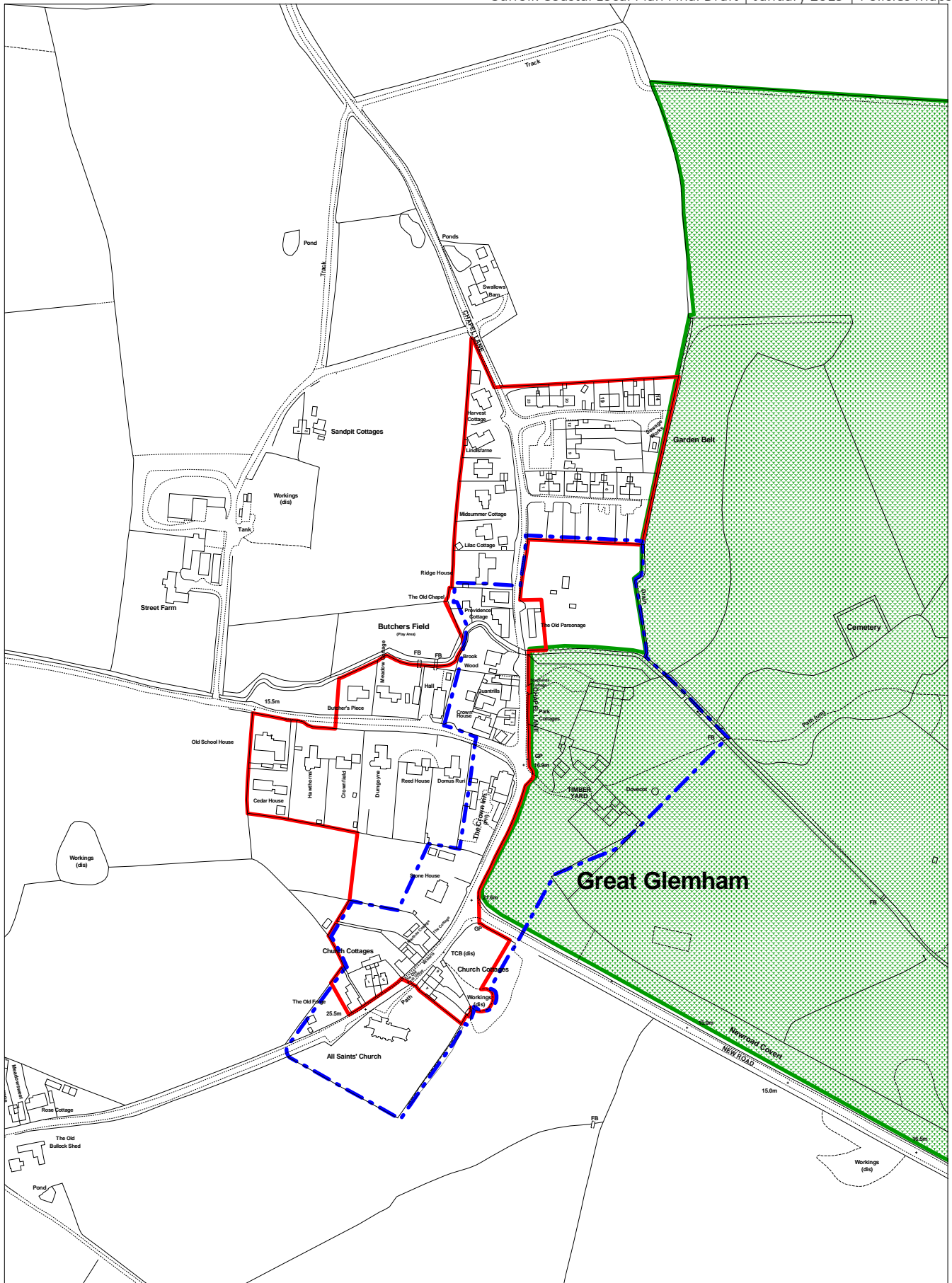
32 - Port of Felixstowe

Suffolk Coastal District Council

Scale 1:21500

© Crown Copyright and database rights 2012 Ordnance Survey 100019684





Key

- SCLP11.8: Historic Parks & Gardens
- SCLP3.3: Settlement Boundaries
- SCLP11.5: Conservation Areas

33 - Great Glemham

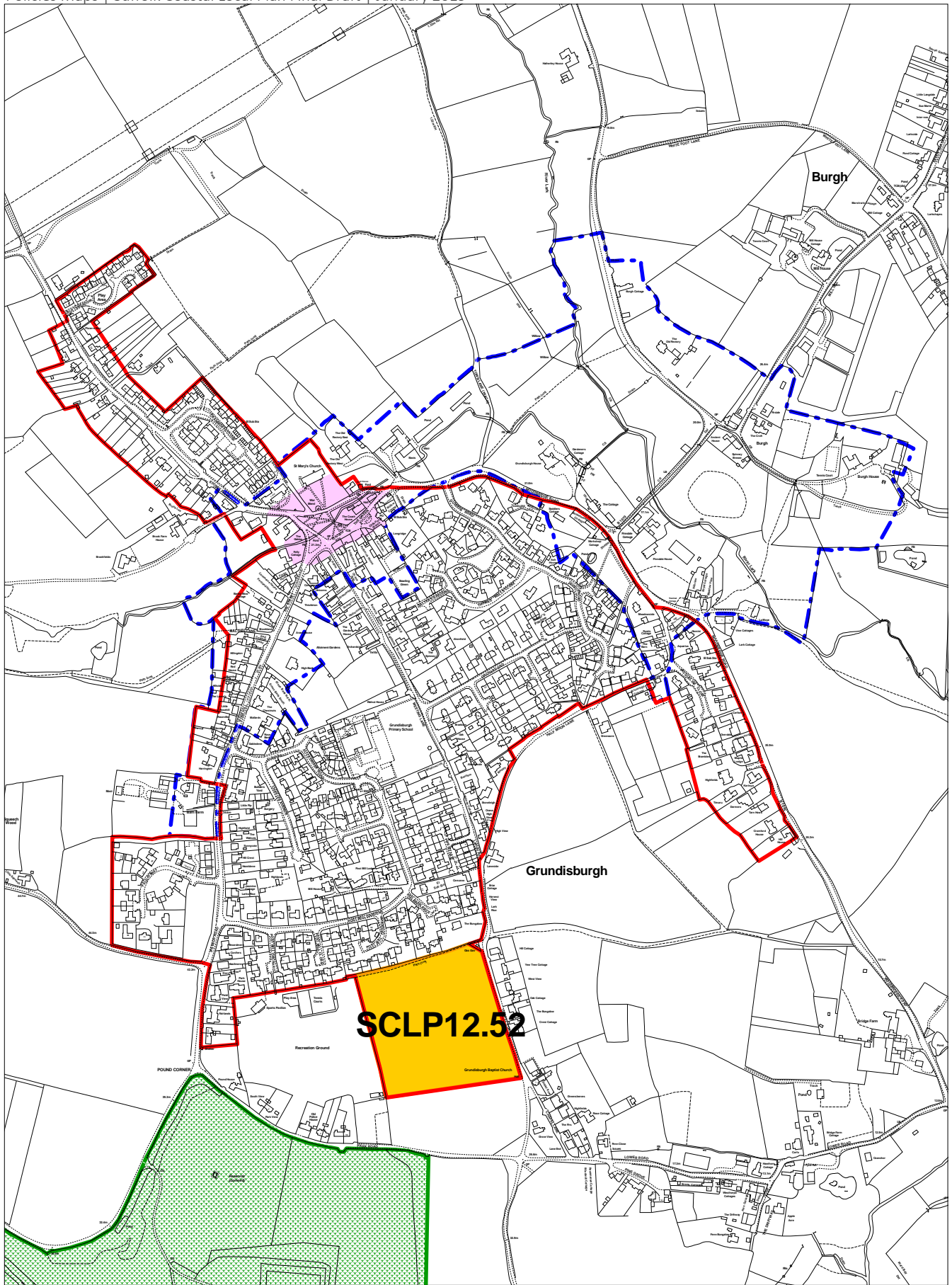
Suffolk Coastal District Council

Scale 1:4000

© Crown Copyright and database rights 2012 Ordnance Survey 100019684

www.eastsuffolk.gov.uk/suffolkcoastallocalplanreview





Key

- SCLP11.8: Historic Parks & Gardens
- Housing Allocation
- SCLP11.5: Conservation Areas
- SCLP11.9: Areas to be Protected from Development
- SCLP3.3: Settlement Boundaries

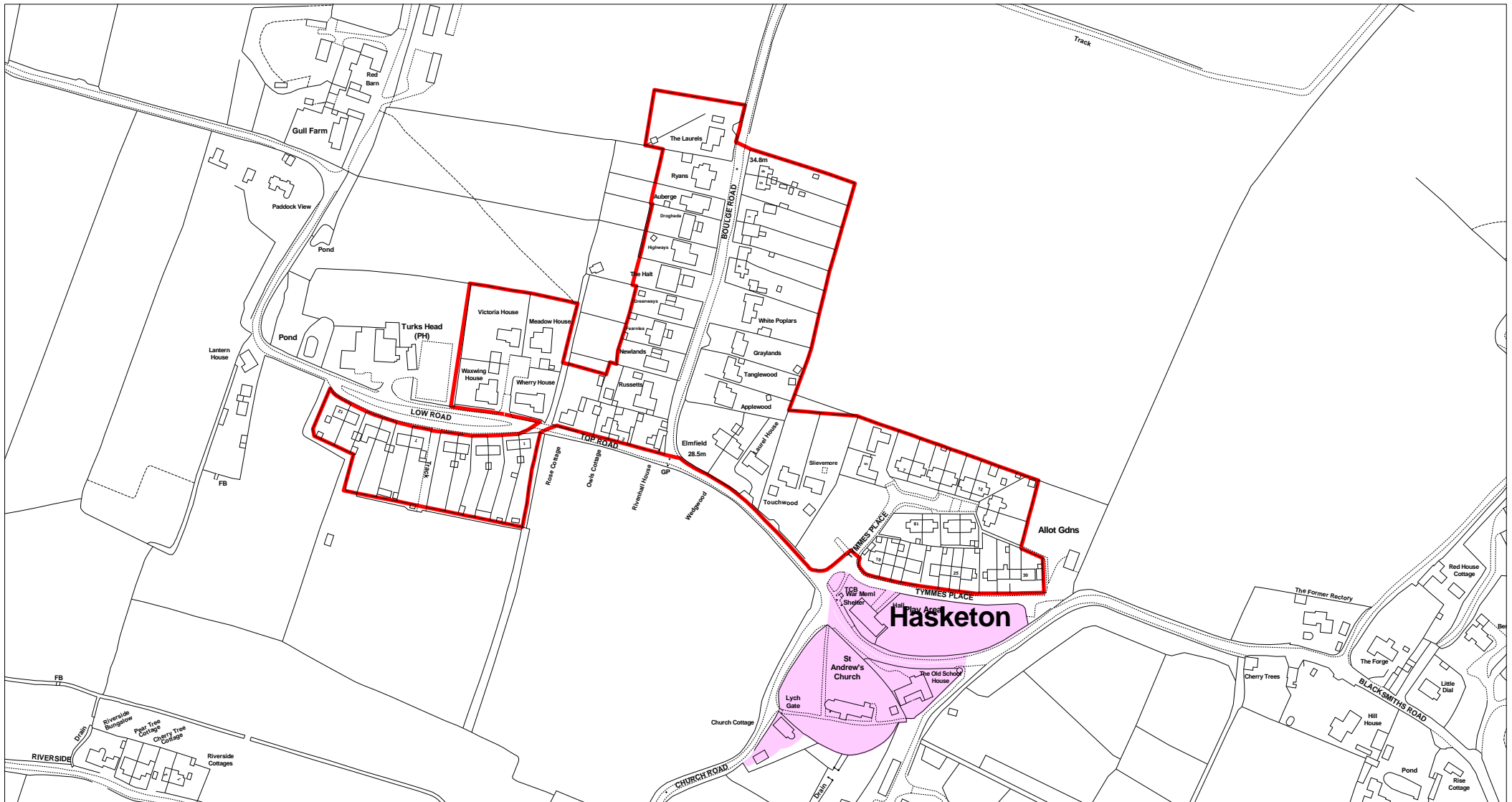
34 - Grundisburgh

Suffolk Coastal District Council

Scale 1:7500



© Crown Copyright and database rights 2012 Ordnance Survey 100019684



Key

SCLP11.9: Areas to be Protected from Development

 SCLP3.3: Settlement Boundaries

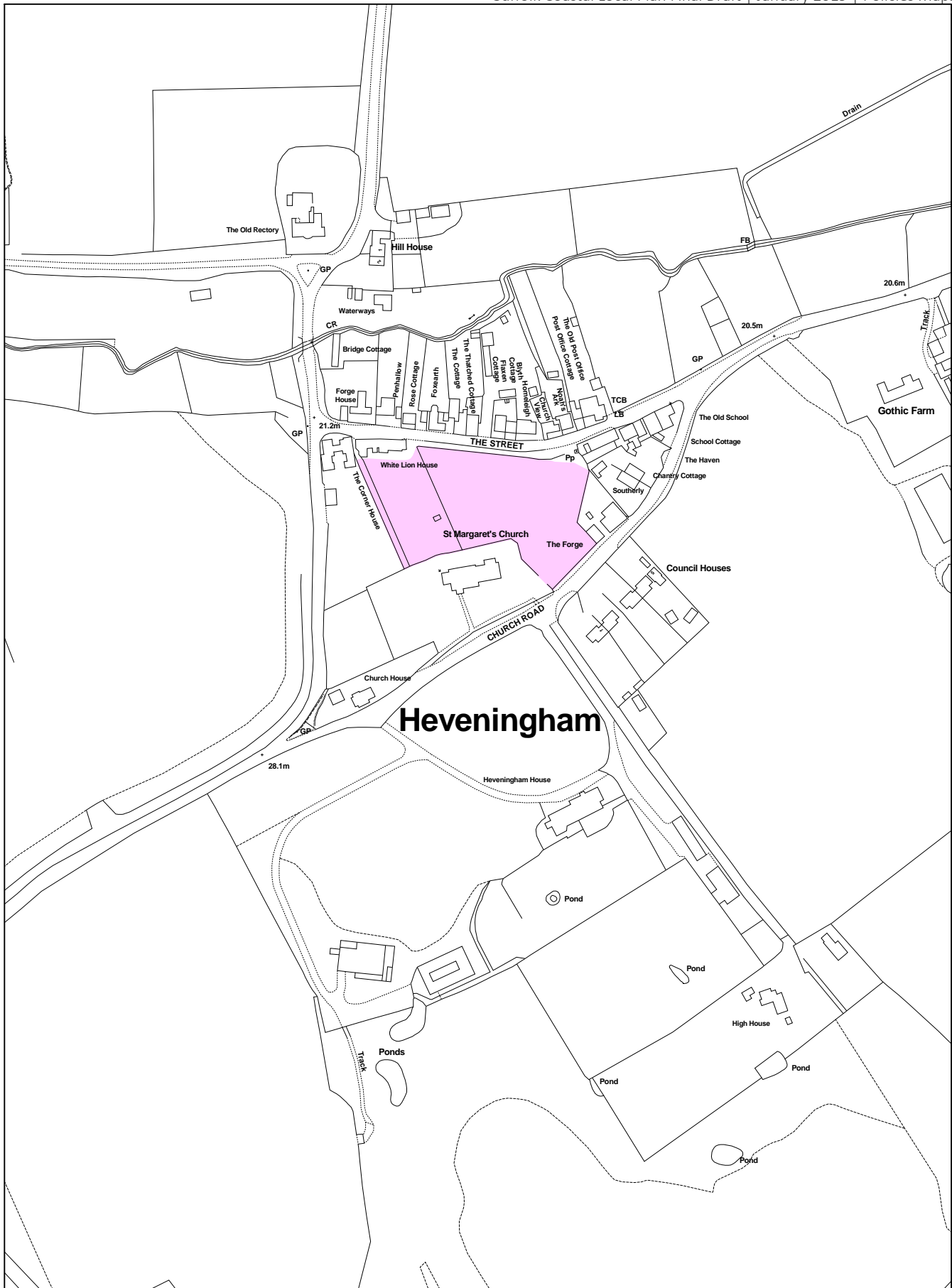
36 - Hasketon

Suffolk Coastal District Council

Scale 1:3500

© Crown Copyright and database rights 2012 Ordnance Survey 100019684





Key

SCLP11.9: Areas to be Protected from Development

37 - Heveningham

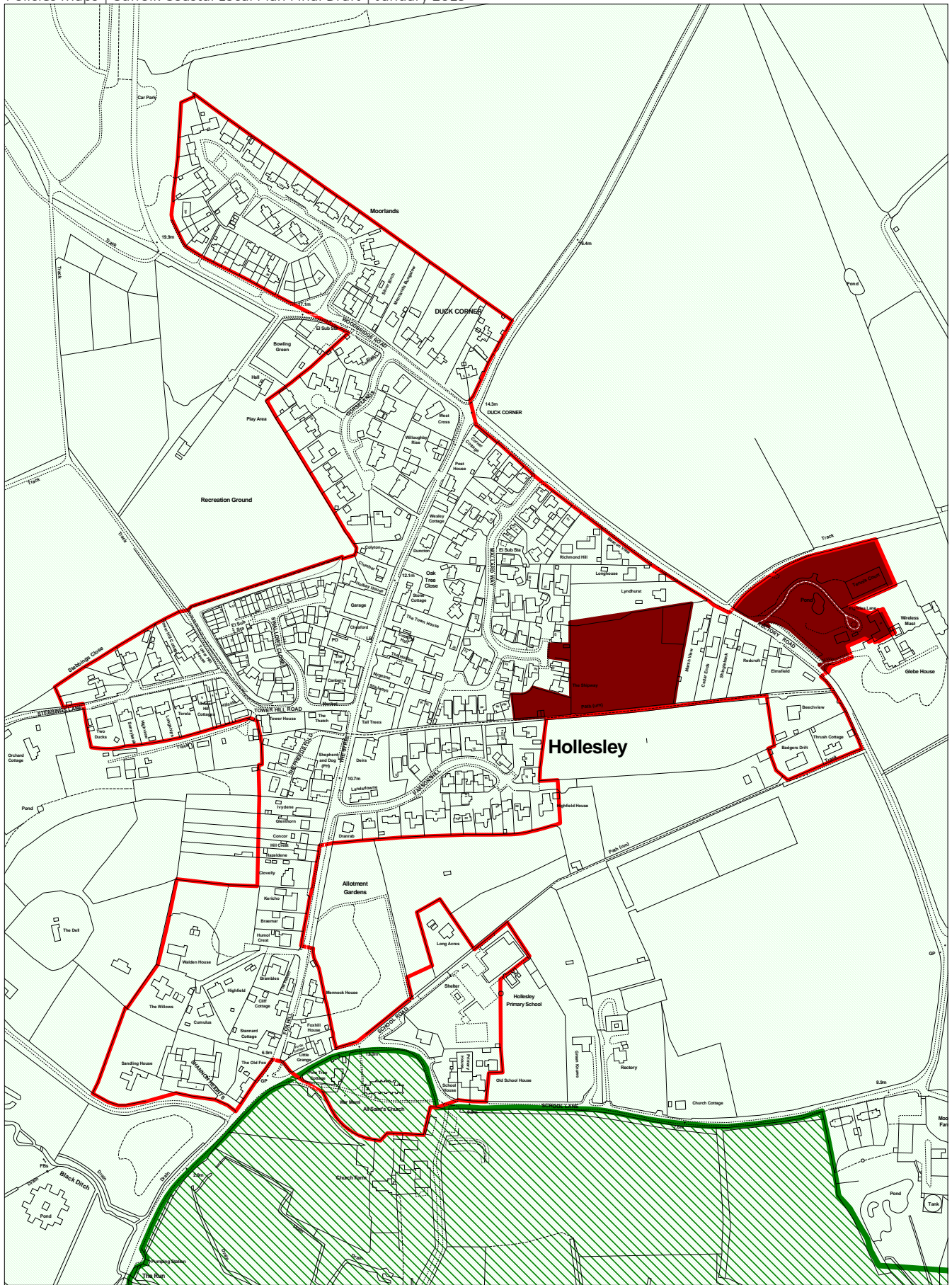
Suffolk Coastal District Council

Scale 1:3000

© Crown Copyright and database rights 2012 Ordnance Survey 100019684

www.eastsuffolk.gov.uk/suffolkcoastallocalplanreview





Key

- Area of Outstanding Natural Beauty
- Heritage Coast & AONB
- Housing Permissions as at 31/03/18
- SCLP3.3: Settlement Boundaries

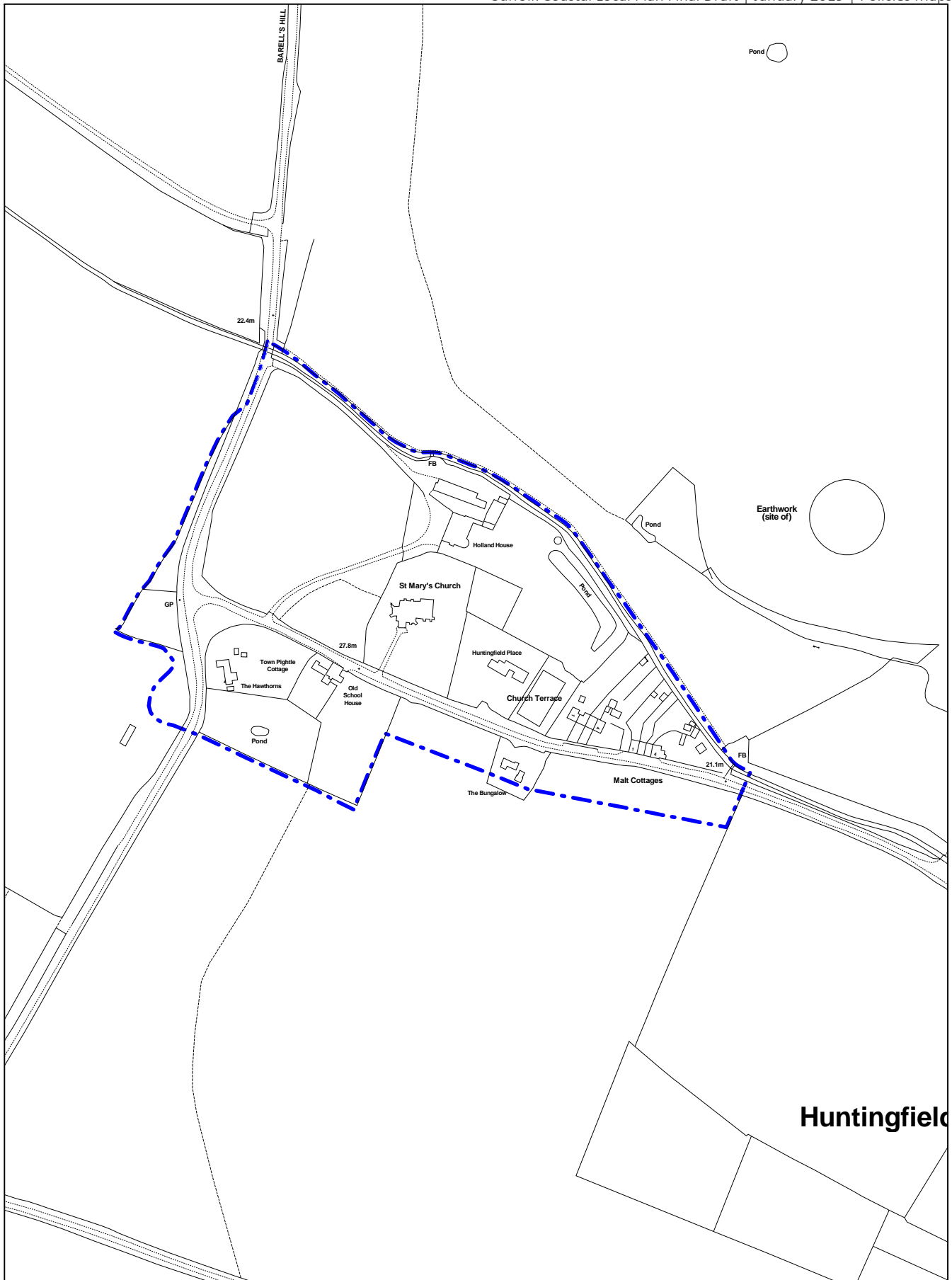
38 - Hollesley

Suffolk Coastal District Council

Scale 1:5000



© Crown Copyright and database rights 2012 Ordnance Survey 100019684



Huntingfield

Key

 SCLP11.5: Conservation Areas

39 - Huntingfield

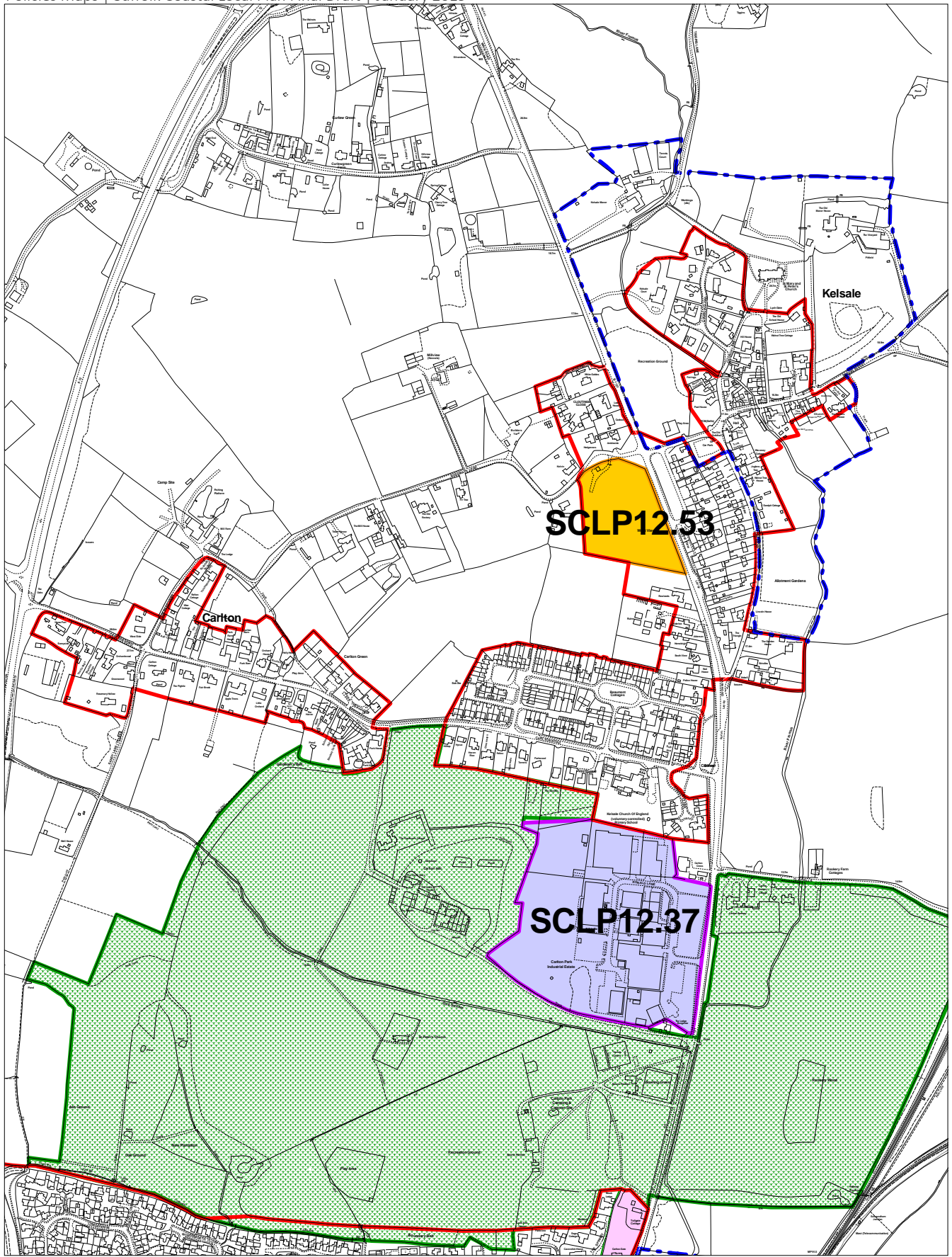
Suffolk Coastal District Council

Scale 1:3500

© Crown Copyright and database rights 2012 Ordnance Survey 100019684

www.eastsuffolk.gov.uk/suffolkcoastallocalplanreview





Key

- SCLP11.8: Historic Parks & Gardens
- Employment Allocation
- Housing Allocation
- SCLP11.9: Areas to be Protected from Development
- SCLP3.3: Settlement Boundaries
- SCLP11.5: Conservation Areas

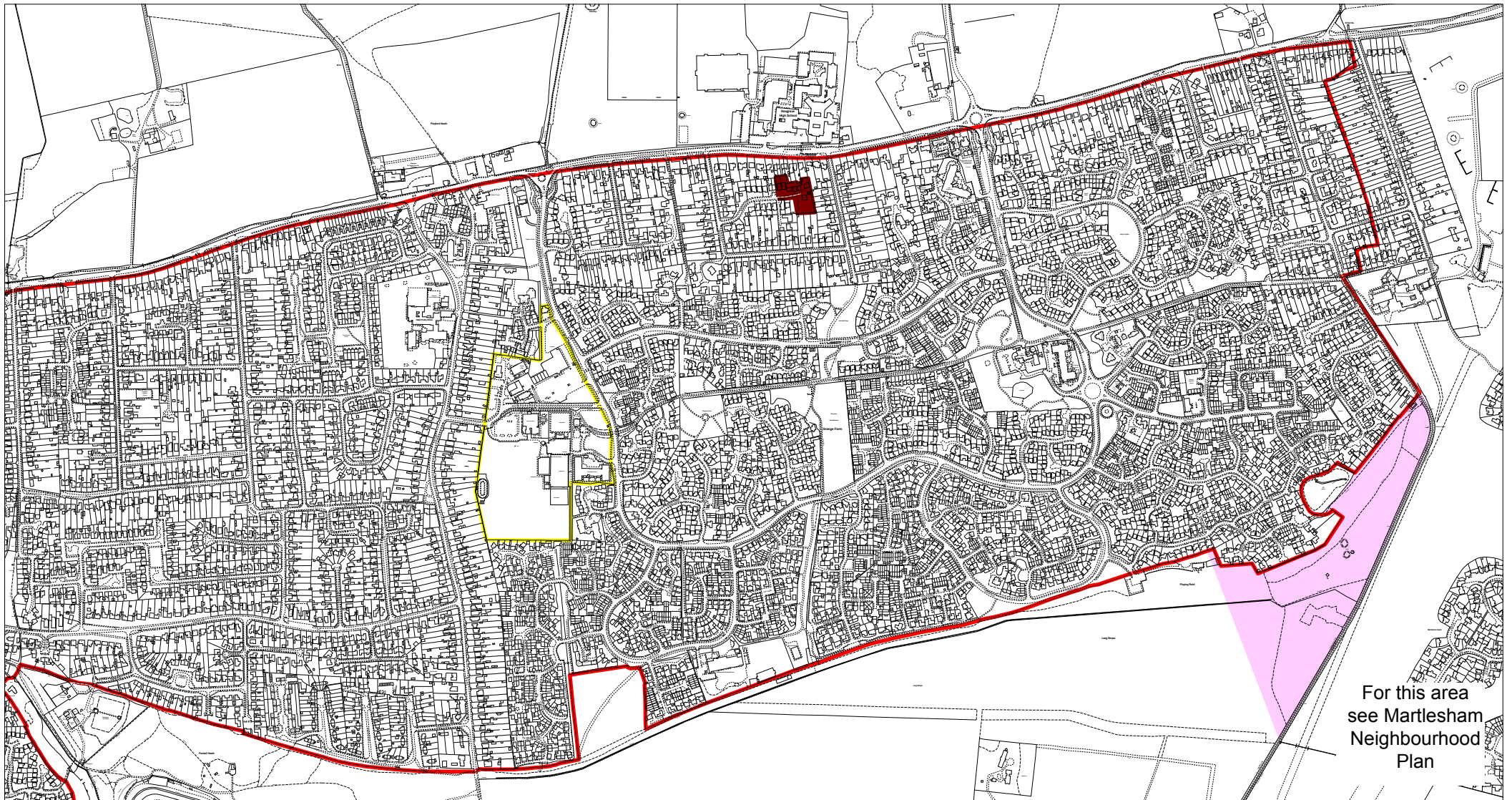
40 - Kelsale cum Carlton

Suffolk Coastal District Council

Scale 1:8000



© Crown Copyright and database rights 2012 Ordnance Survey 100019684



Key

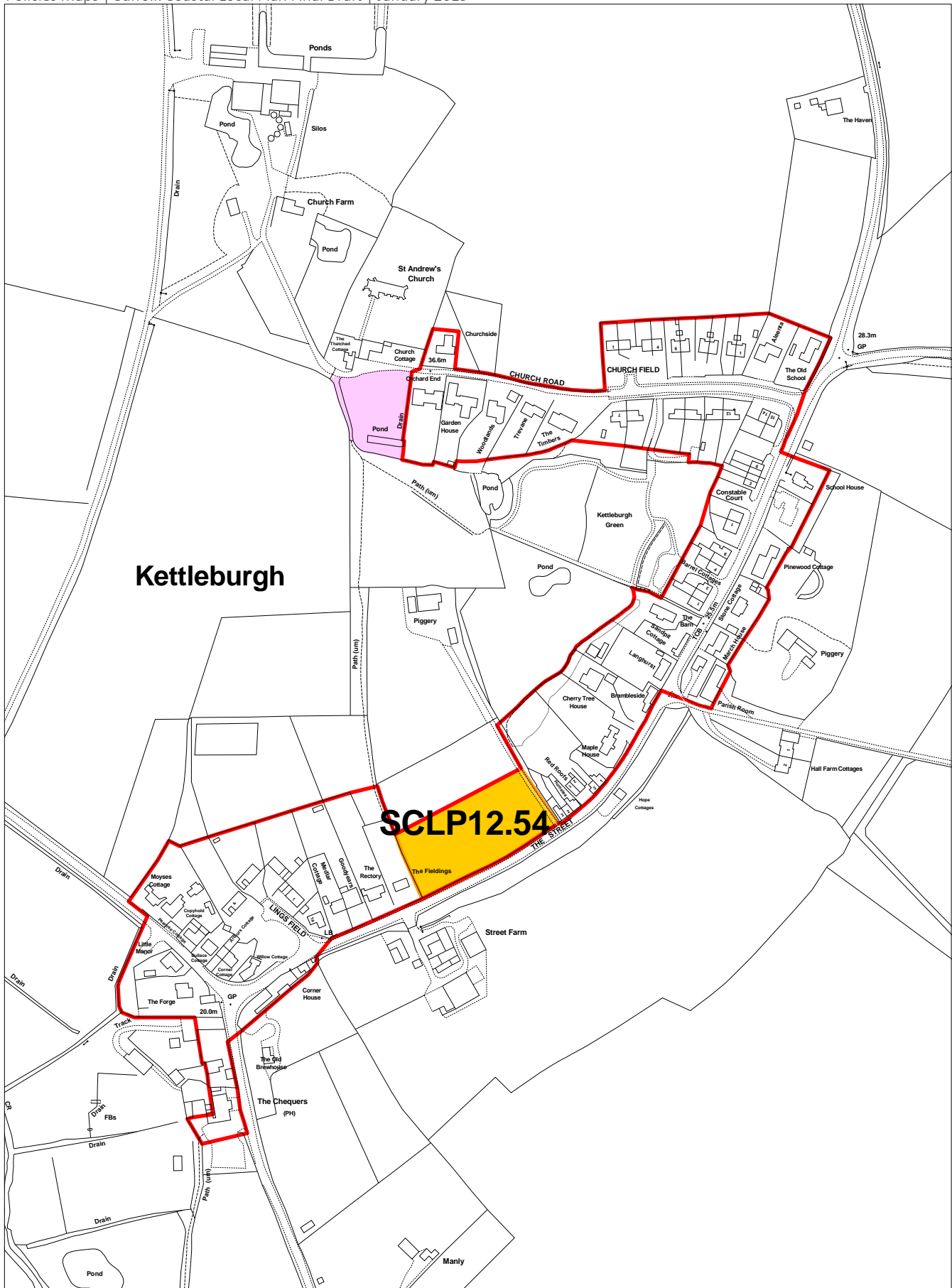
- SCLP11.9: Areas to be Protected from Development
- Housing Permissions as at 31/03/18
- SCLP4.12: District & Local Centres & Local Shops
- SCLP3.3: Settlement Boundaries

41 - Kesgrave (with parts of Rushmere & Martlesham)
Suffolk Coastal District Council

Scale 1:11250

© Crown Copyright and database rights 2012 Ordnance Survey 100019684





Key

- Housing Allocation
- SCLP11.9: Areas to be Protected from Development
- SCLP3.3: Settlement Boundaries

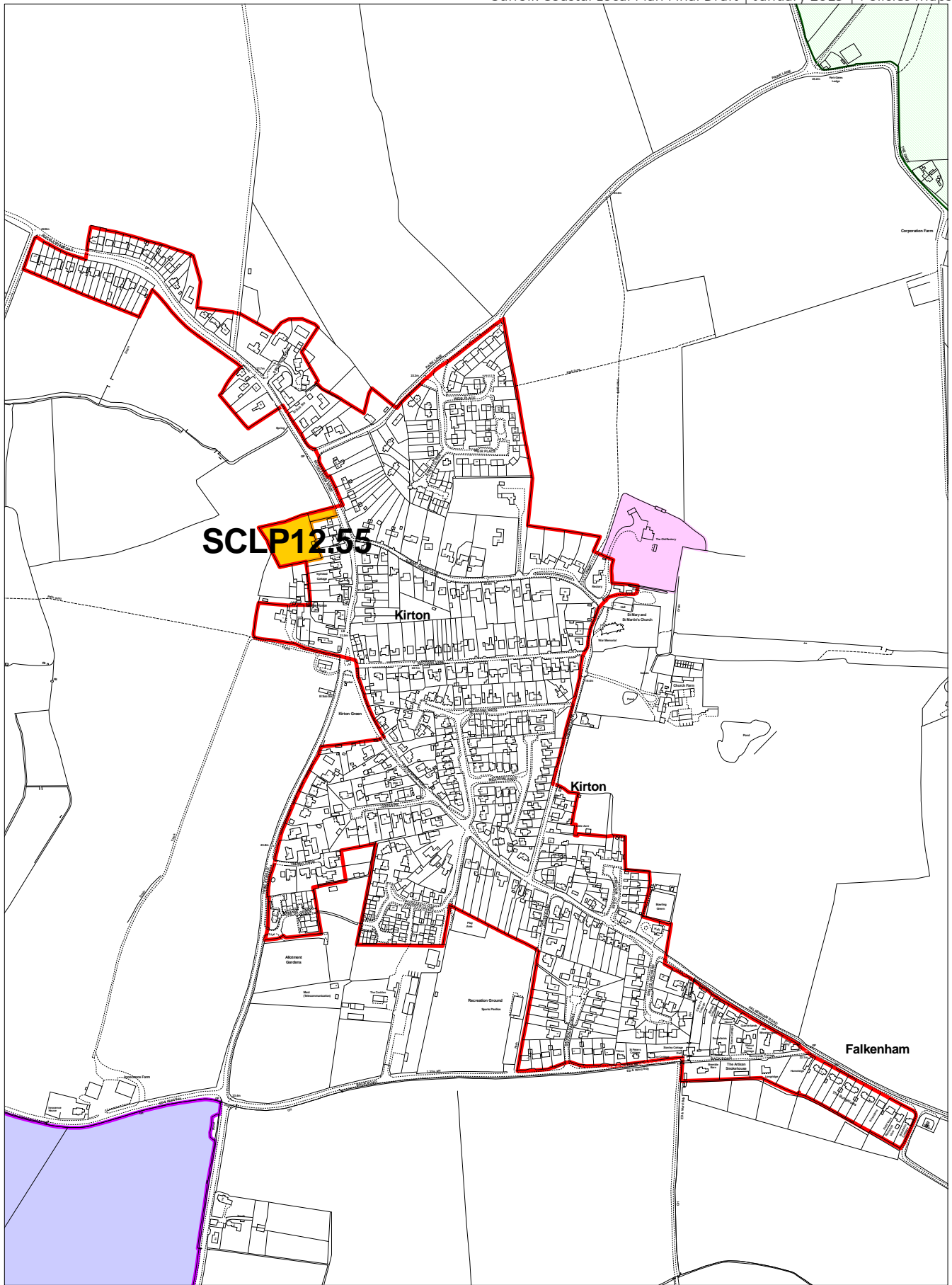
42 - Kettleburgh

Suffolk Coastal District Council

Scale 1:3500



© Crown Copyright and database rights 2012 Ordnance Survey 100019684



Key

- Area of Outstanding Natural Beauty
- Employment Allocation
- Housing Allocation
- SCLP11.9: Areas to be Protected from Development
- SCLP3.3: Settlement Boundaries

43 - Kirton (with part of Falkenham)

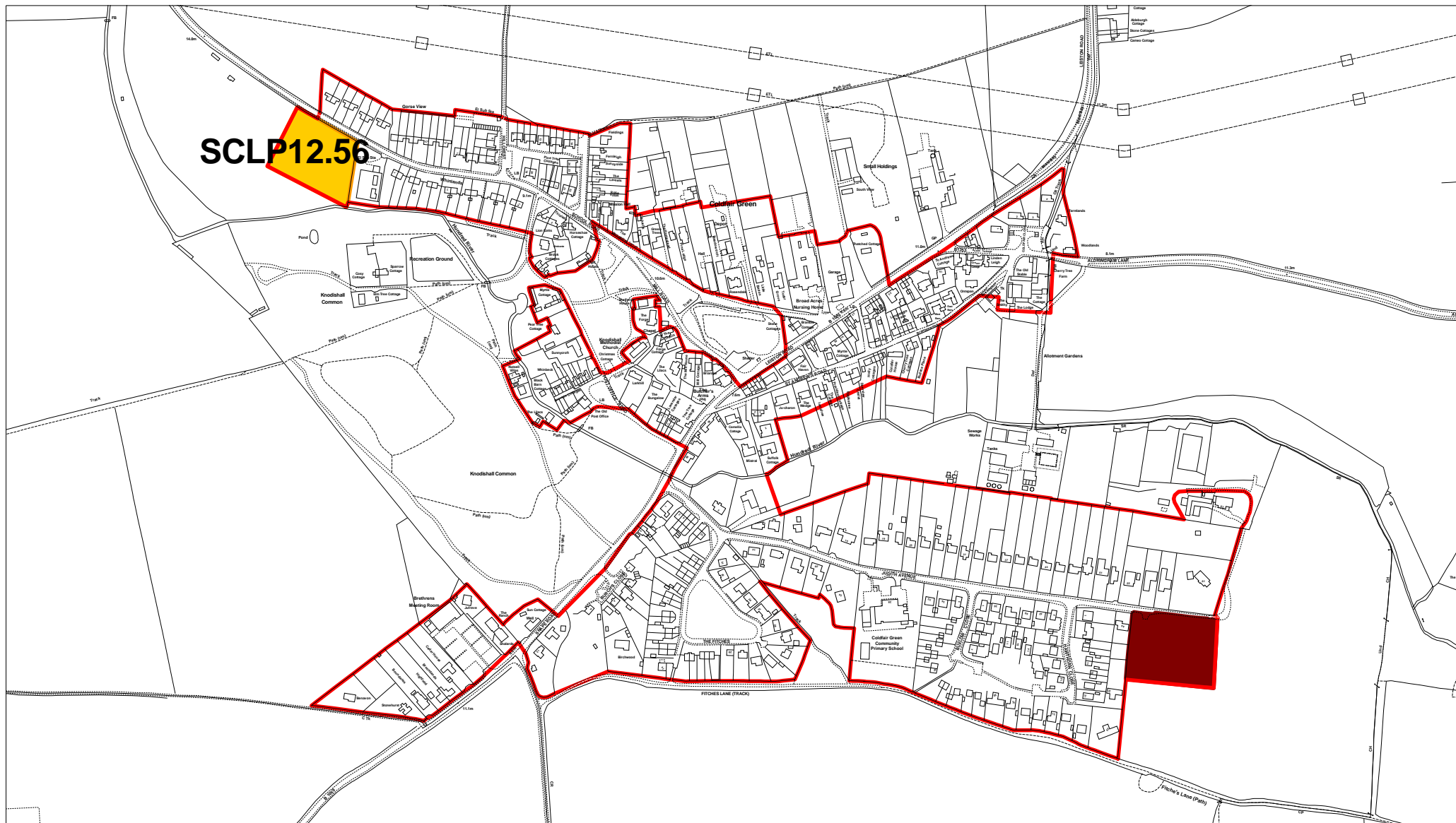
Suffolk Coastal District Council

Scale 1:7500




© Crown Copyright and database rights 2012 Ordnance Survey 100019684

www.eastsuffolk.gov.uk/suffolkcoastallocalplanreview





Key

-  Housing Allocation
-  Housing Permissions as at 31/03/18
-  SCLP3.3: Settlement Boundaries

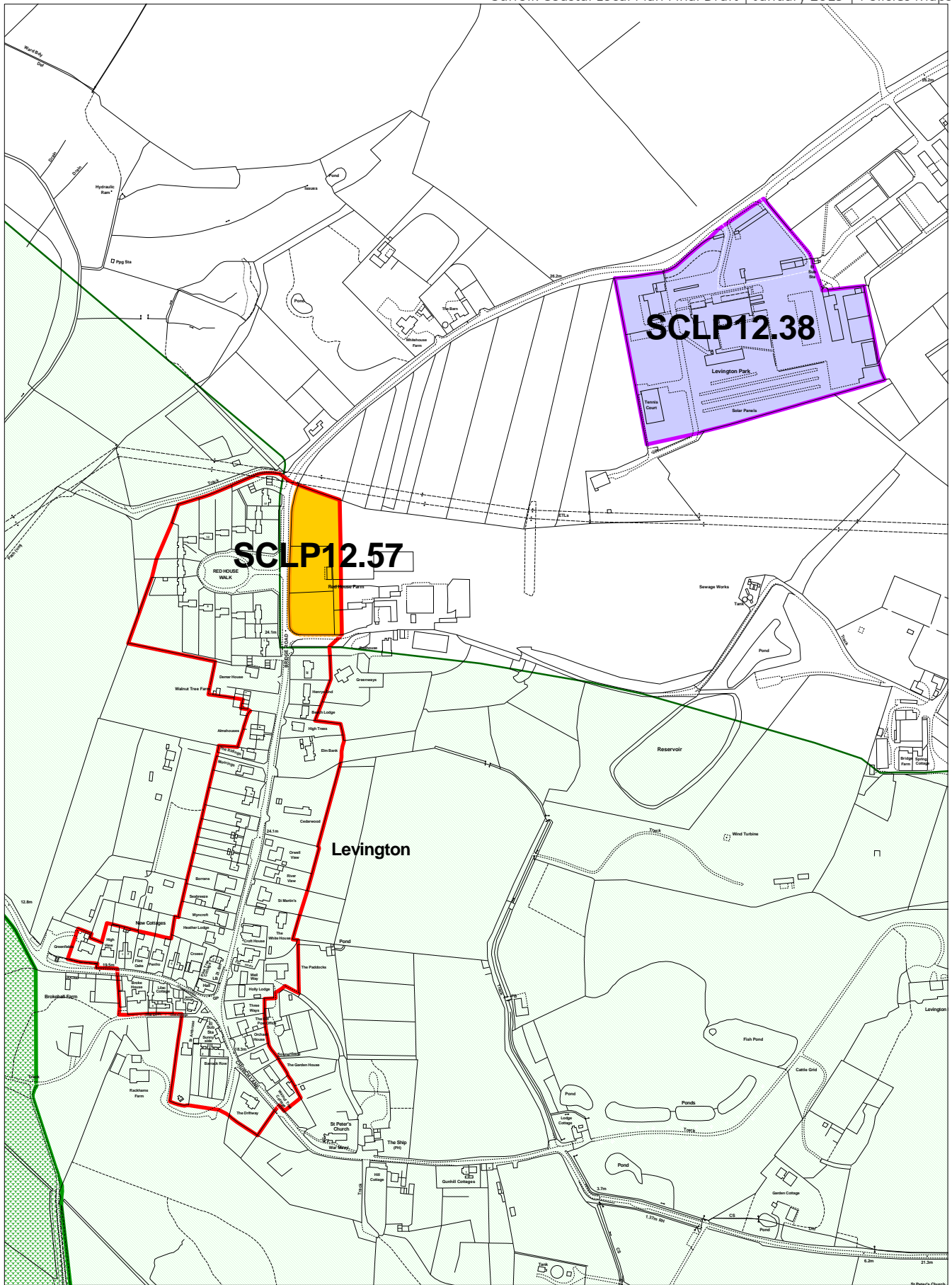
44 - Knodishall

Suffolk Coastal District Council

Scale 1:6000

© Crown Copyright and database rights 2012 Ordnance Survey 100019684





Key

- Area of Outstanding Natural Beauty
- SCLP11.8: Historic Parks & Gardens
- Employment Allocation
- Housing Allocation
- SCLP3.3: Settlement Boundaries

45 - Levington

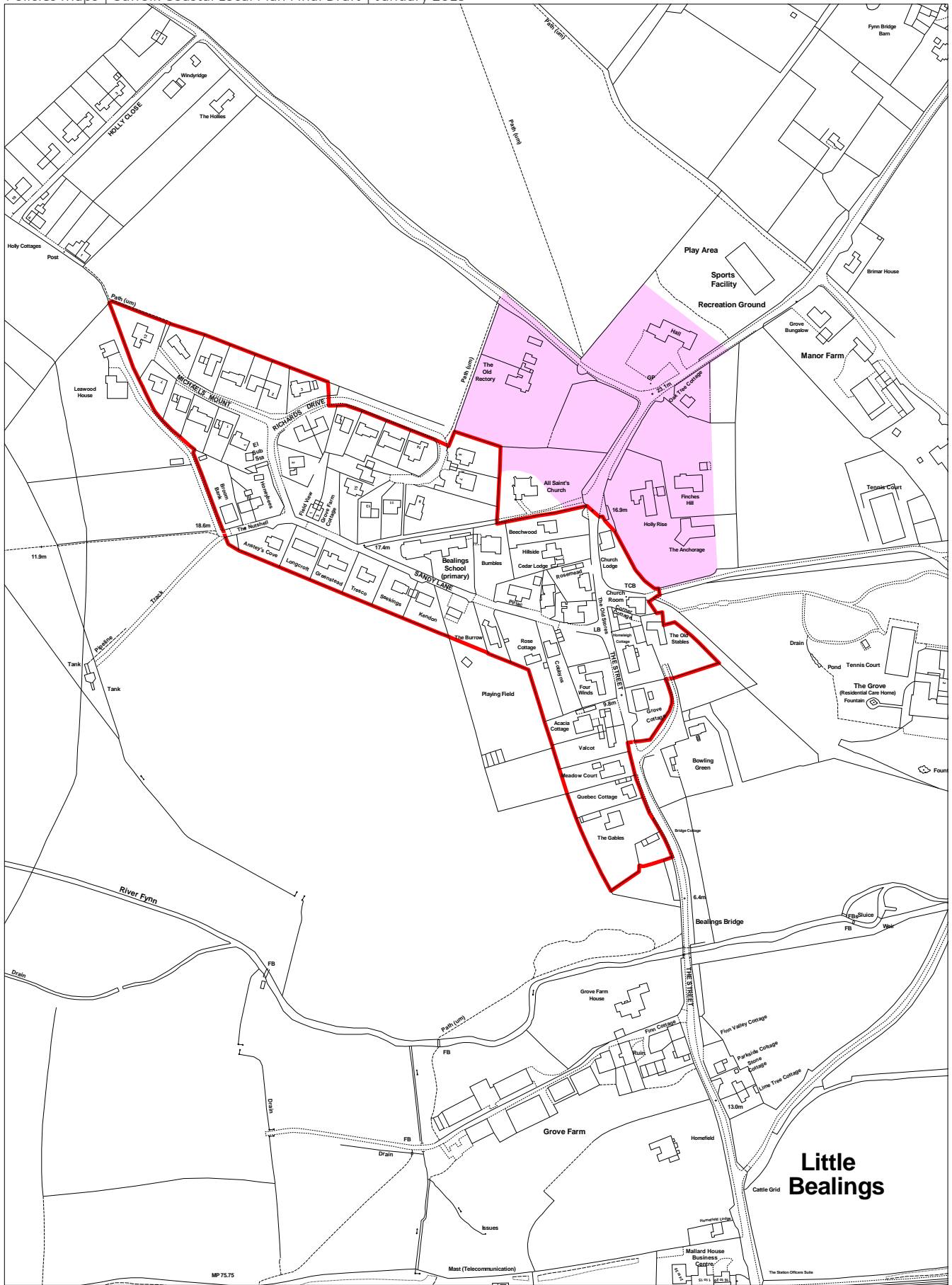
Suffolk Coastal District Council

Scale 1:5500

© Crown Copyright and database rights 2012 Ordnance Survey 100019684

www.eastsuffolk.gov.uk/suffolkcoastallocalplanreview





Key

- SCLP11.9: Areas to be Protected from Development
- SCLP3.3: Settlement Boundaries

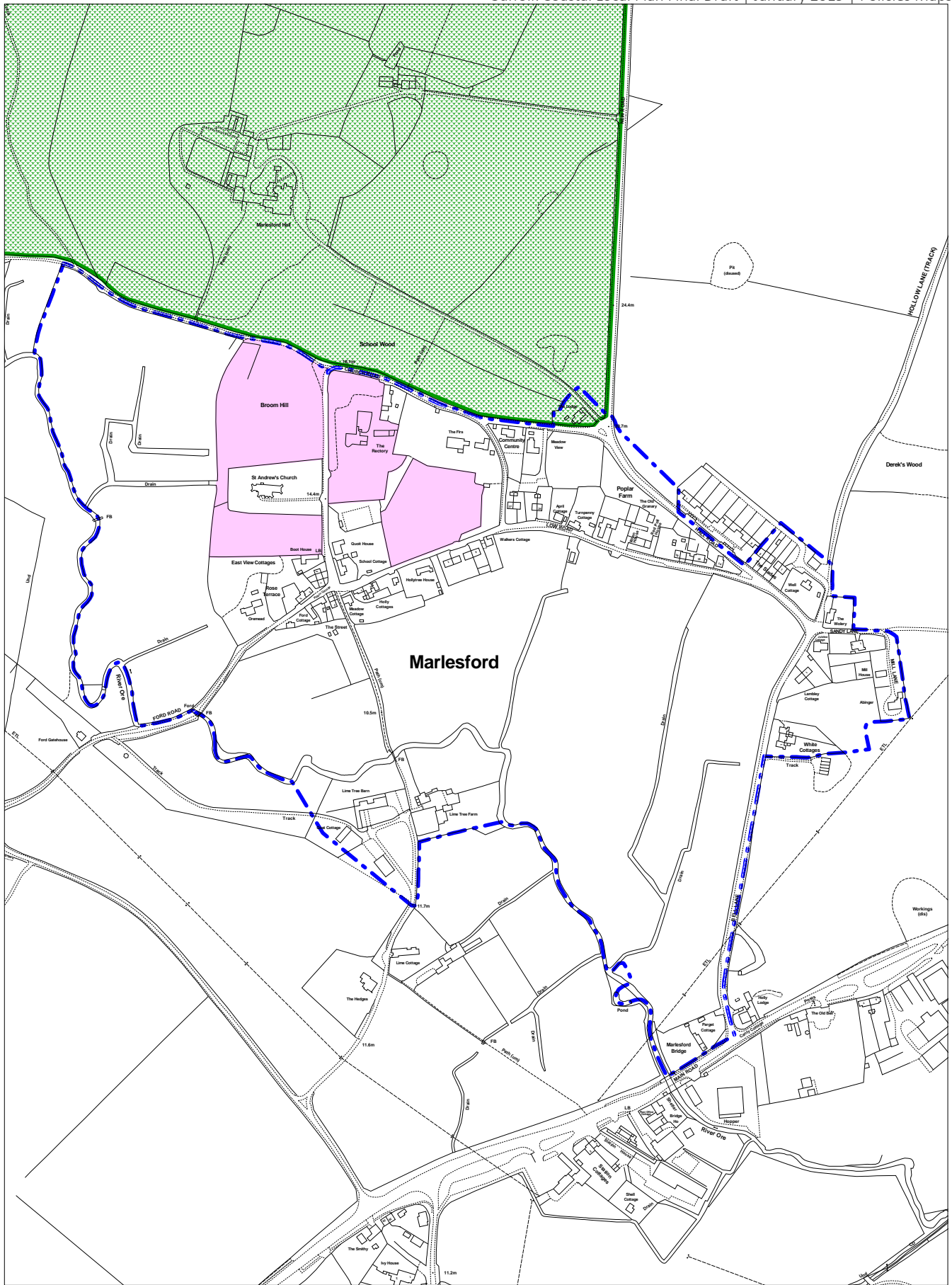
46 - Little Bealings

Suffolk Coastal District Council

Scale 1:4000



© Crown Copyright and database rights 2012 Ordnance Survey 100019684



Key

- SCLP11.8: Historic Parks & Gardens
- SCLP11.9: Areas to be Protected from Development
- SCLP11.5: Conservation Areas

47 - Marlesford

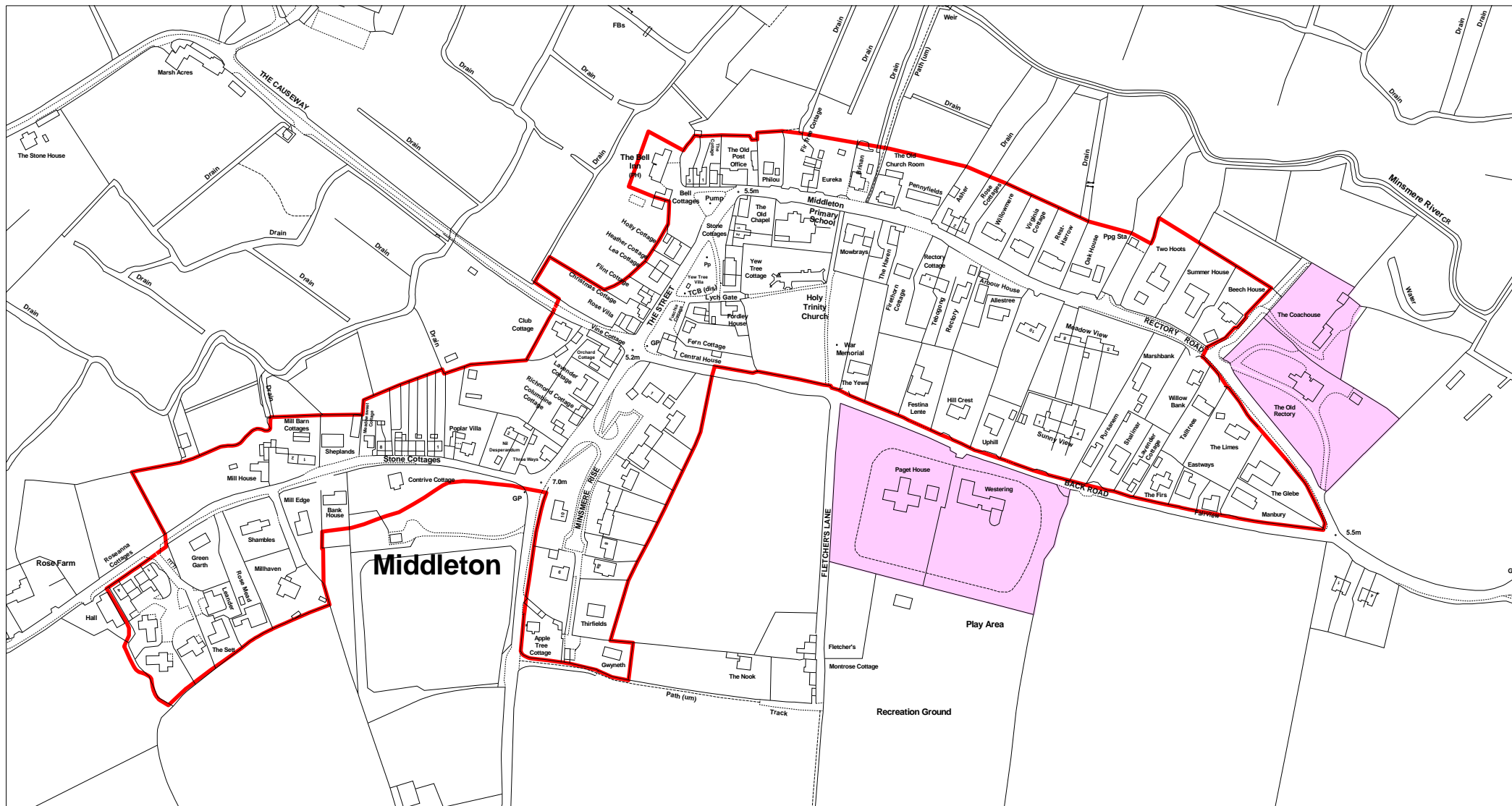
Suffolk Coastal District Council

Scale 1:5250

© Crown Copyright and database rights 2012 Ordnance Survey 100019684

www.eastsuffolk.gov.uk/suffolkcoastallocalplanreview





Key

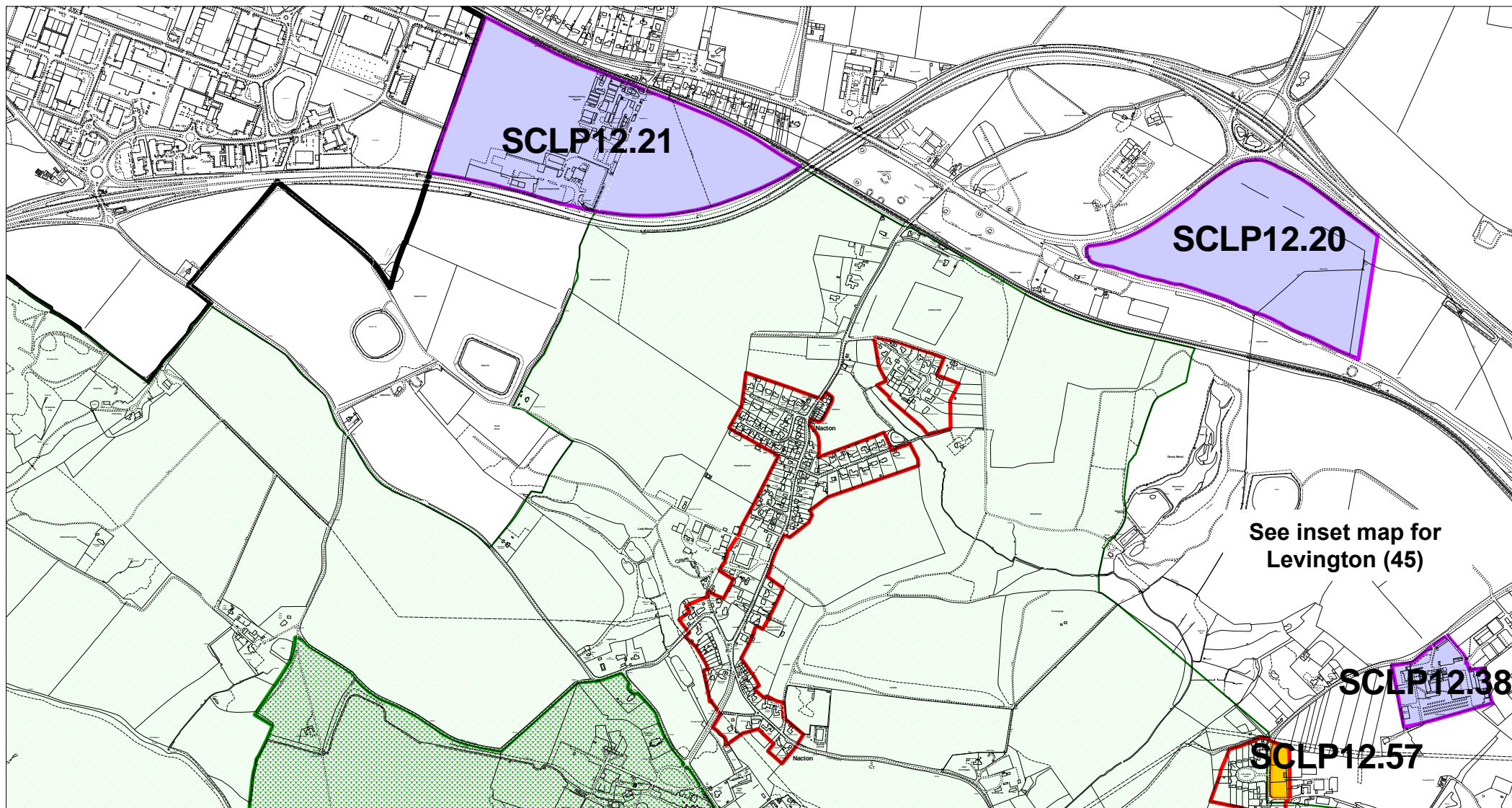
- SCLP11.9: Areas to be Protected from Development
- SCLP3.3: Settlement Boundaries

48 - Middleton

Suffolk Coastal District Council

Scale 1:3500
 © Crown Copyright and database rights 2012 Ordnance Survey 100019684





Key

- District Boundary
- Area of Outstanding Natural Beauty
- SCLP11.8: Historic Parks & Gardens
- Employment Allocation
- Housing Allocation
- SCLP3.3: Settlement Boundaries

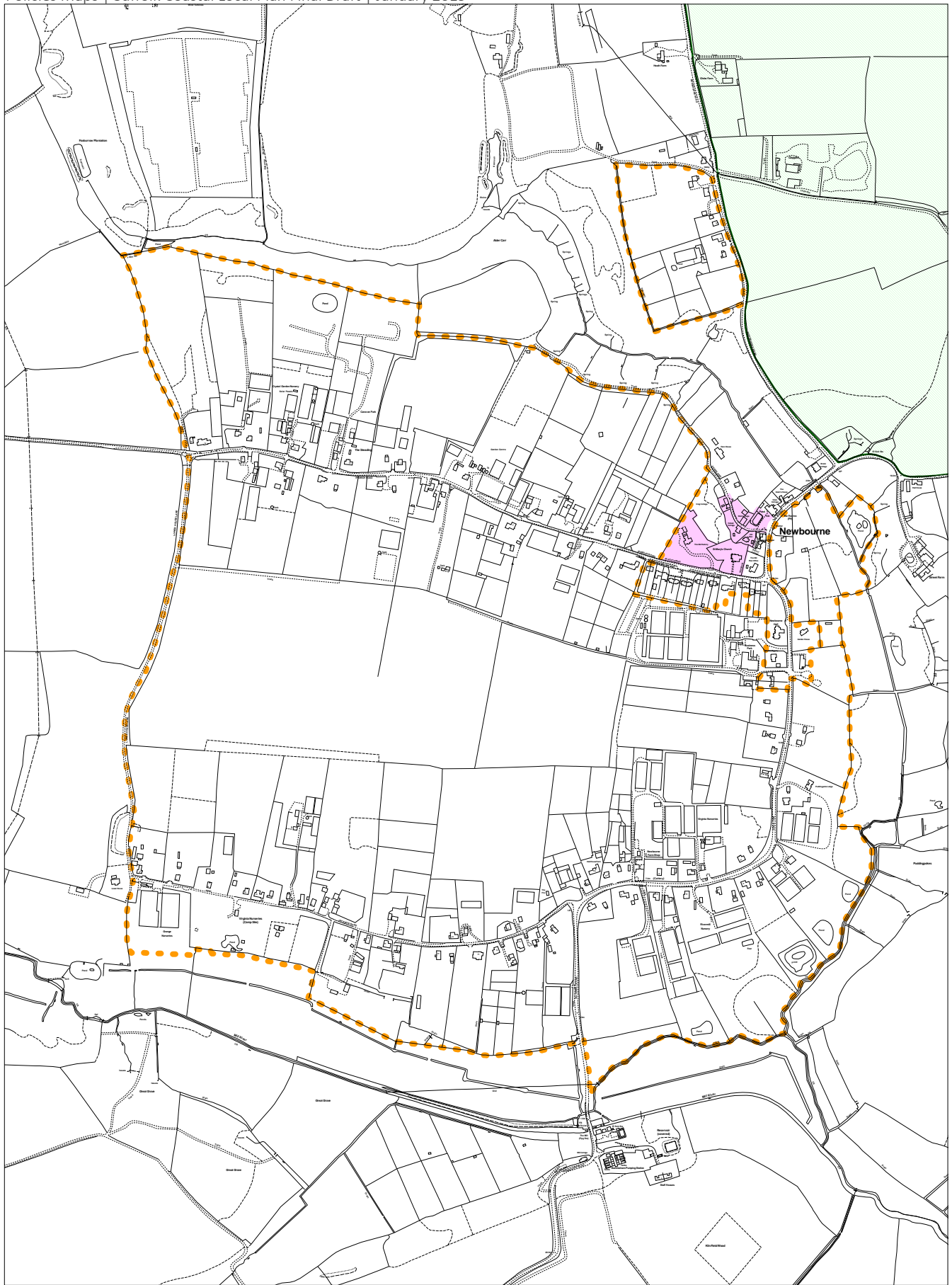
49 - Nacton (with parts of Purdis Farm & Levington)

Suffolk Coastal District Council




Scale 1:15000

© Crown Copyright and database rights 2012 Ordnance Survey 100019684





Key

-  Area of Outstanding Natural Beauty
-  SCLP11.9: Areas to be Protected from Development
-  SCLP11.10: Newbourne: Former Land Settlement Assc

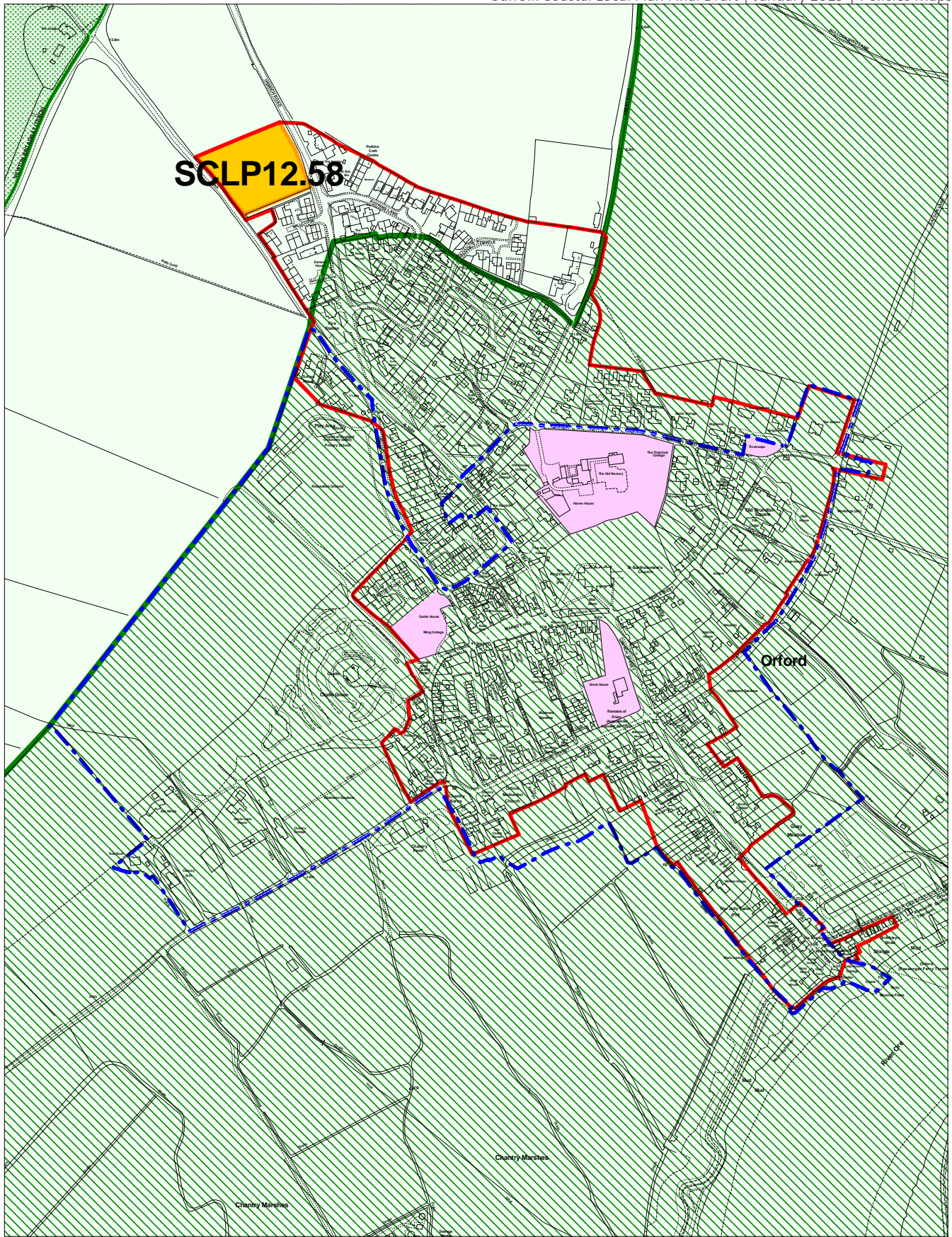
50 - Newbourne

Suffolk Coastal District Council

Scale 1:10000

© Crown Copyright and database rights 2012 Ordnance Survey 100019684





Key

- Area of Outstanding Natural Beauty
 SCLP11.8: Historic Parks & Gardens
- Heritage Coast & AONB
 Housing Allocation
- SCLP11.9: Areas to be Protected from Development
 SCLP3.3: Settlement Boundaries
- SCLP11.5: Conservation Areas

51 - Orford

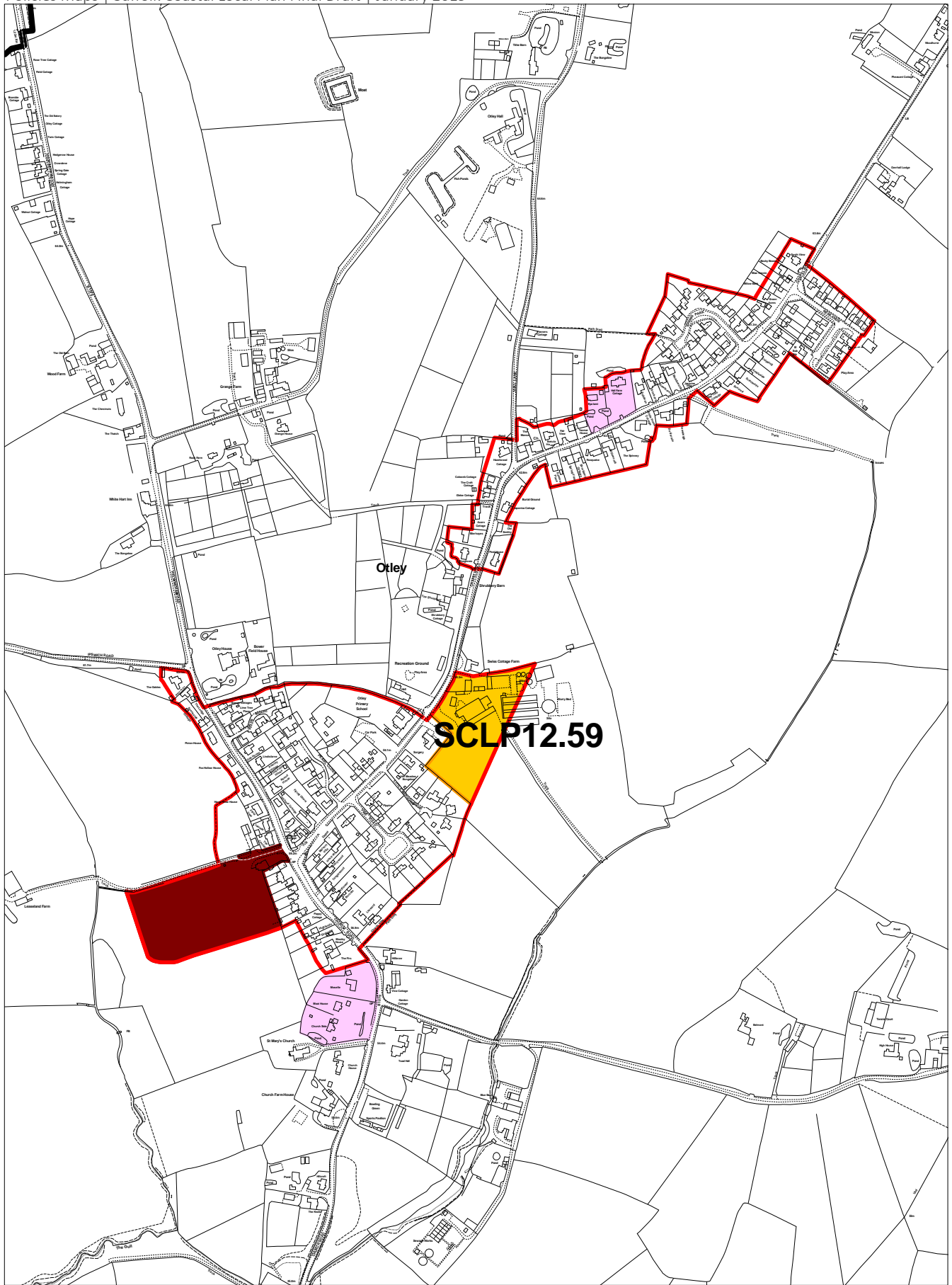
Suffolk Coastal District Council

Scale 1:6000

© Crown Copyright and database rights 2012 Ordnance Survey 100019684

www.eastsuffolk.gov.uk/suffolkcoastallocalplanreview





Key

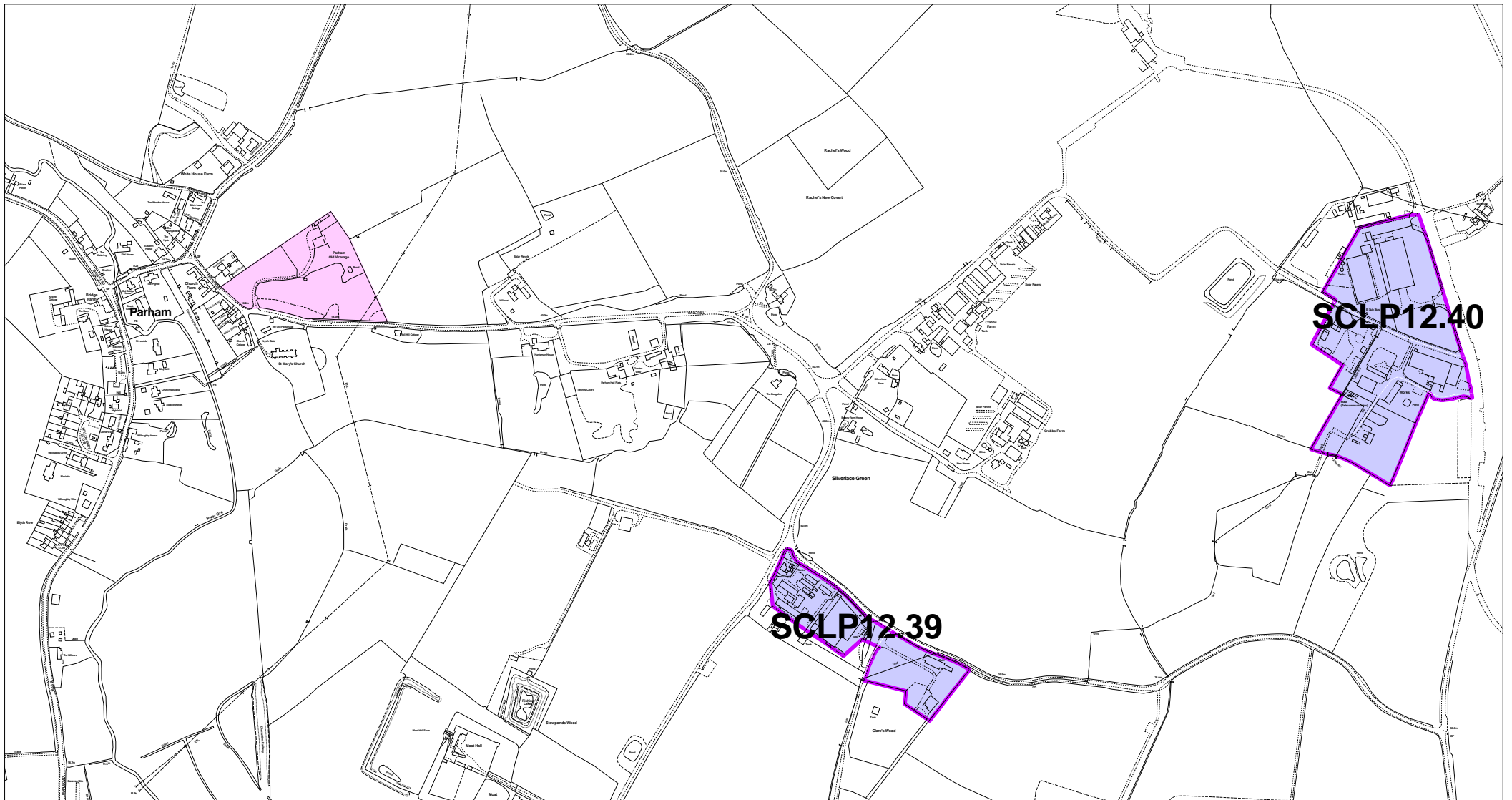
- Housing Allocation
- Housing Permissions as at 31/03/18
- SCLP11.9: Areas to be Protected from Development
- SCLP3.3: Settlement Boundaries

52 - Otley

Suffolk Coastal District Council

Scale 1:7500

© Crown Copyright and database rights 2012 Ordnance Survey 100019684



Key

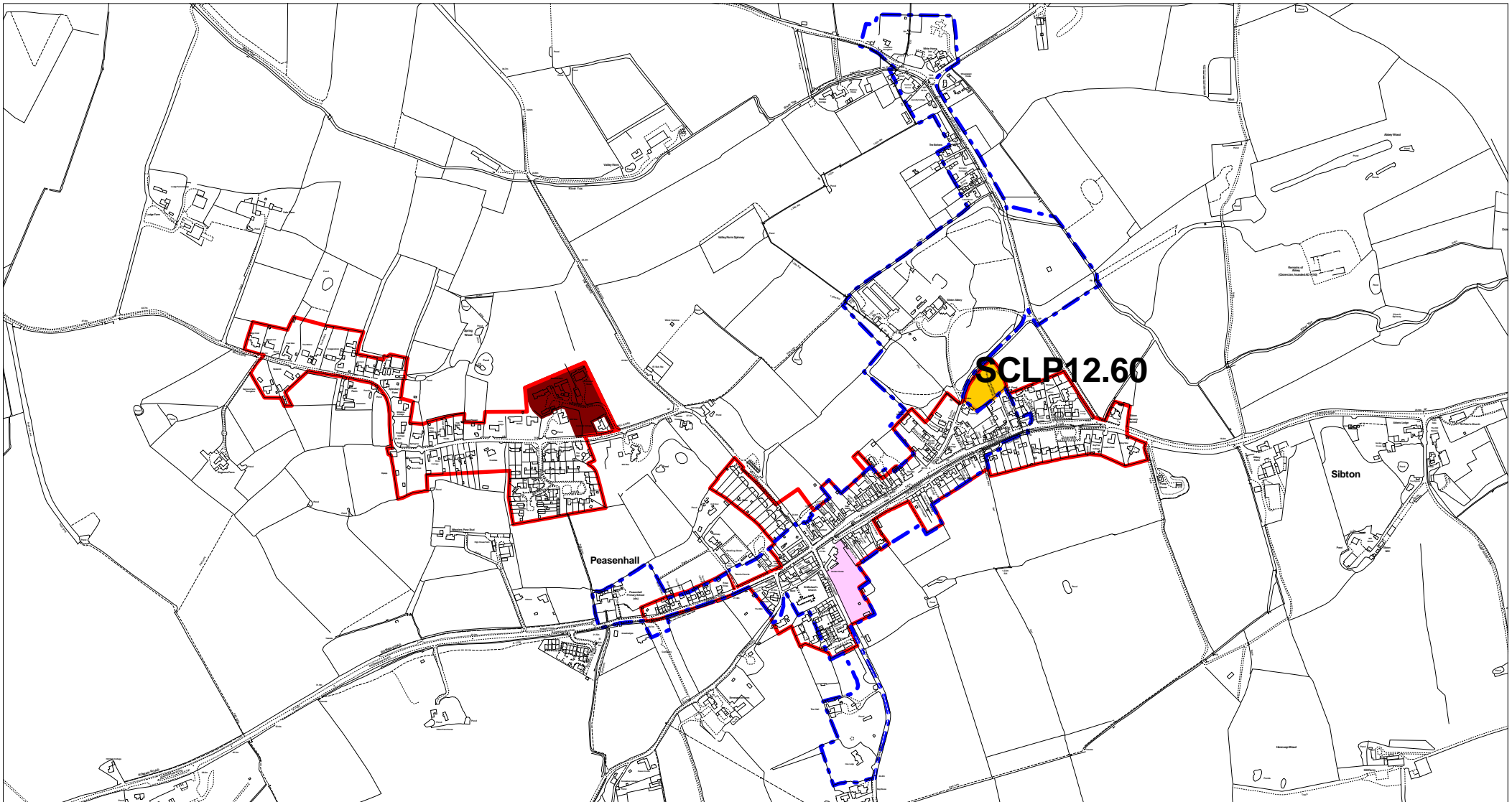
■ Employment Allocation
 ■ SCLP11.9: Areas to be Protected from Development

53 - Parham
Suffolk Coastal District Council

Scale 1:8000

© Crown Copyright and database rights 2012 Ordnance Survey 100019684





Key

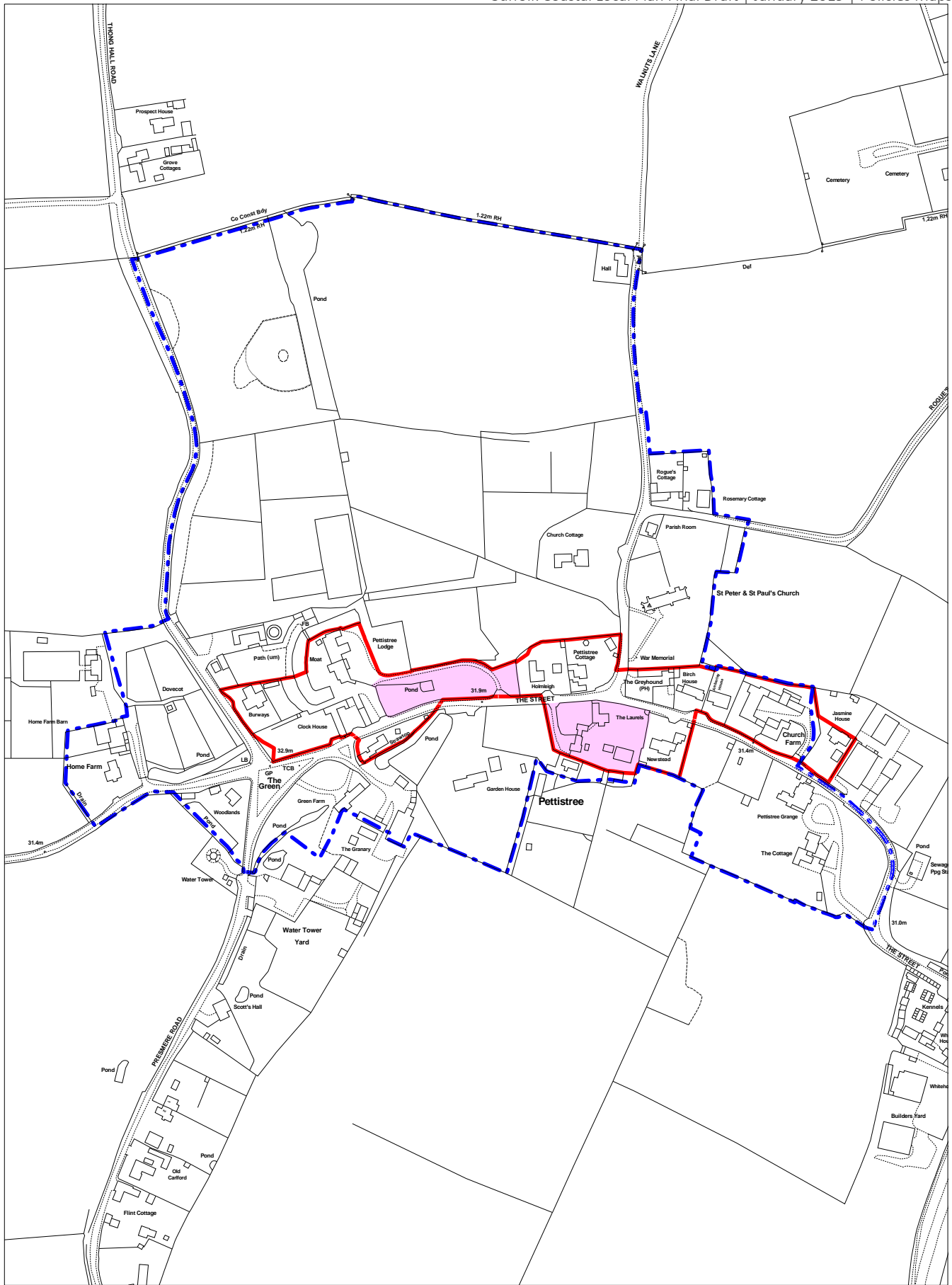
- Housing Permissions as at 31/03/18
- Housing Allocation
- SCLP11.9: Areas to be Protected from Development
- SCLP3.3: Settlement Boundaries
- SCLP11.5: Conservation Areas

54 - Peasenhall (with part of Sibton) Suffolk Coastal District Council

Scale 1:10000

© Crown Copyright and database rights 2012 Ordnance Survey 100019684





Key

- SCLP11.9: Areas to be Protected from Development
- SCLP3.3: Settlement Boundaries
- SCLP11.5: Conservation Areas

55 - Pettistree

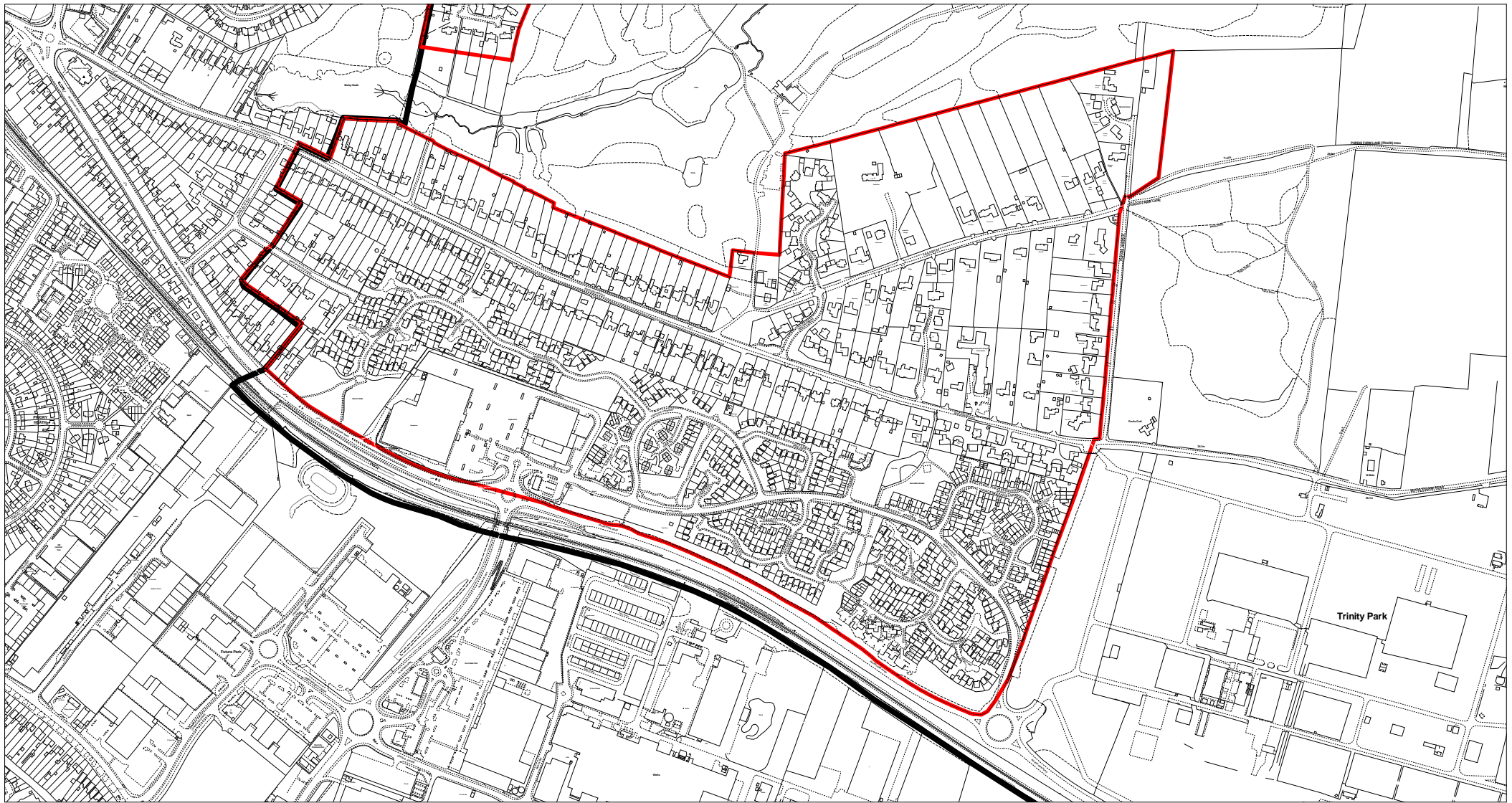
Suffolk Coastal District Council

Scale 1:4000

© Crown Copyright and database rights 2012 Ordnance Survey 100019684

www.eastsuffolk.gov.uk/suffolkcoastallocalplanreview





Key

▣ District Boundary □ SCLP3.3: Settlement Boundaries

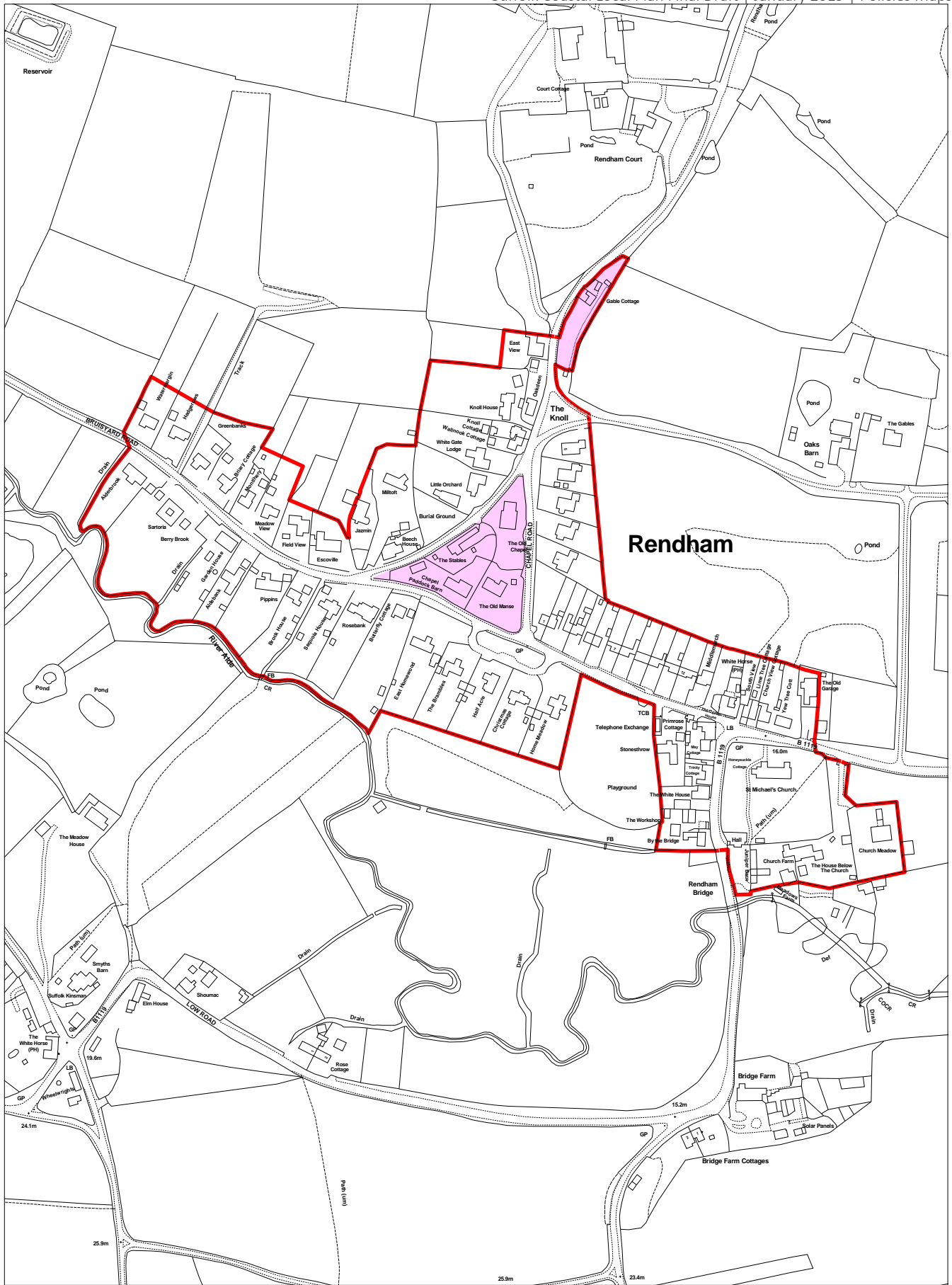
56 - Purdis Farm

Suffolk Coastal District Council

Scale 1:8000

© Crown Copyright and database rights 2012 Ordnance Survey 100019684





Key

- SCLP11.9: Areas to be Protected from Development
- SCLP3.3: Settlement Boundaries

57 - Rendham

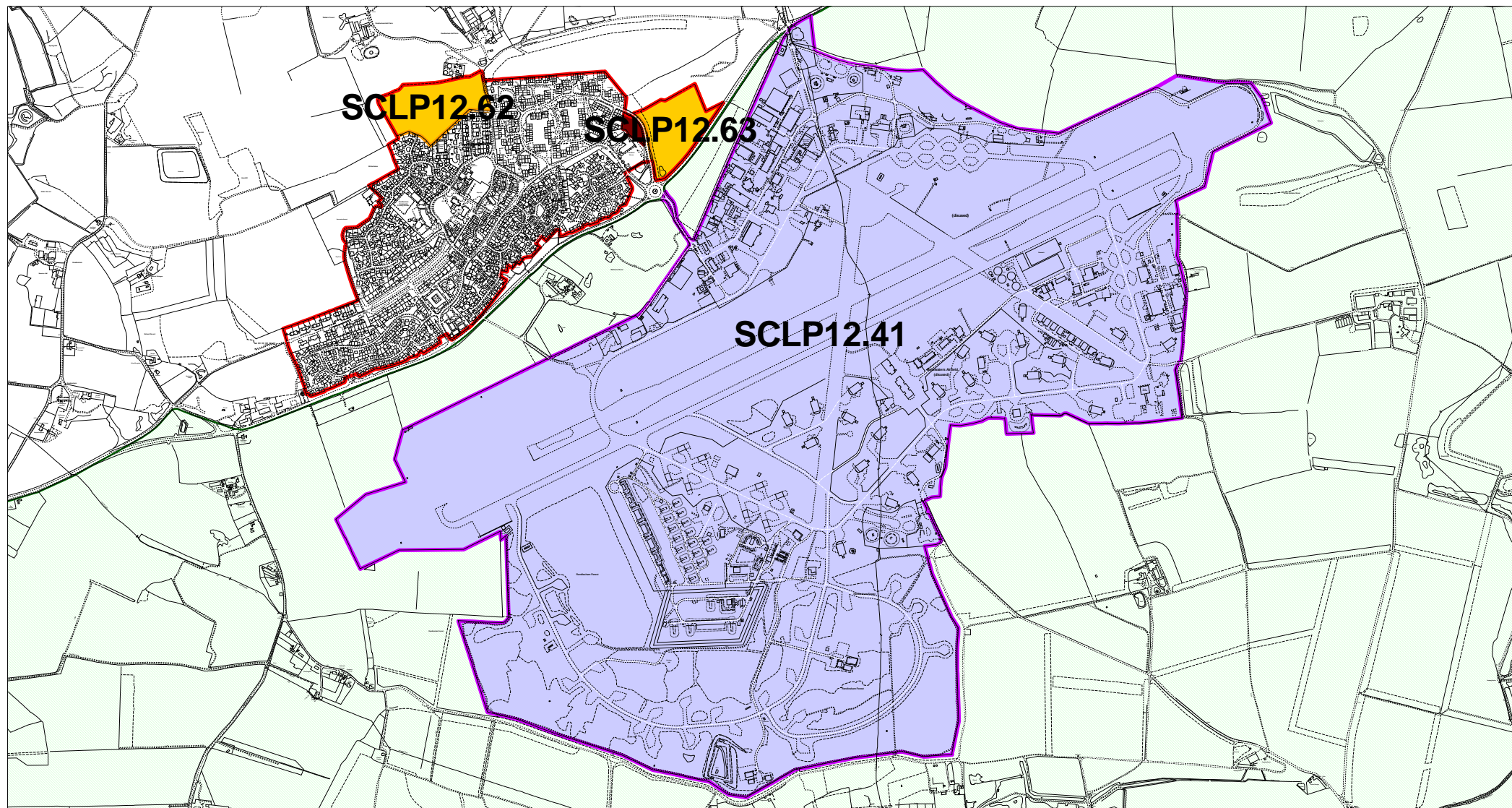
Suffolk Coastal District Council

© Crown Copyright and database rights 2012 Ordnance Survey 100019684

www.eastsuffolk.gov.uk/suffolkcoastallocalplanreview

Scale 1:4000





Key

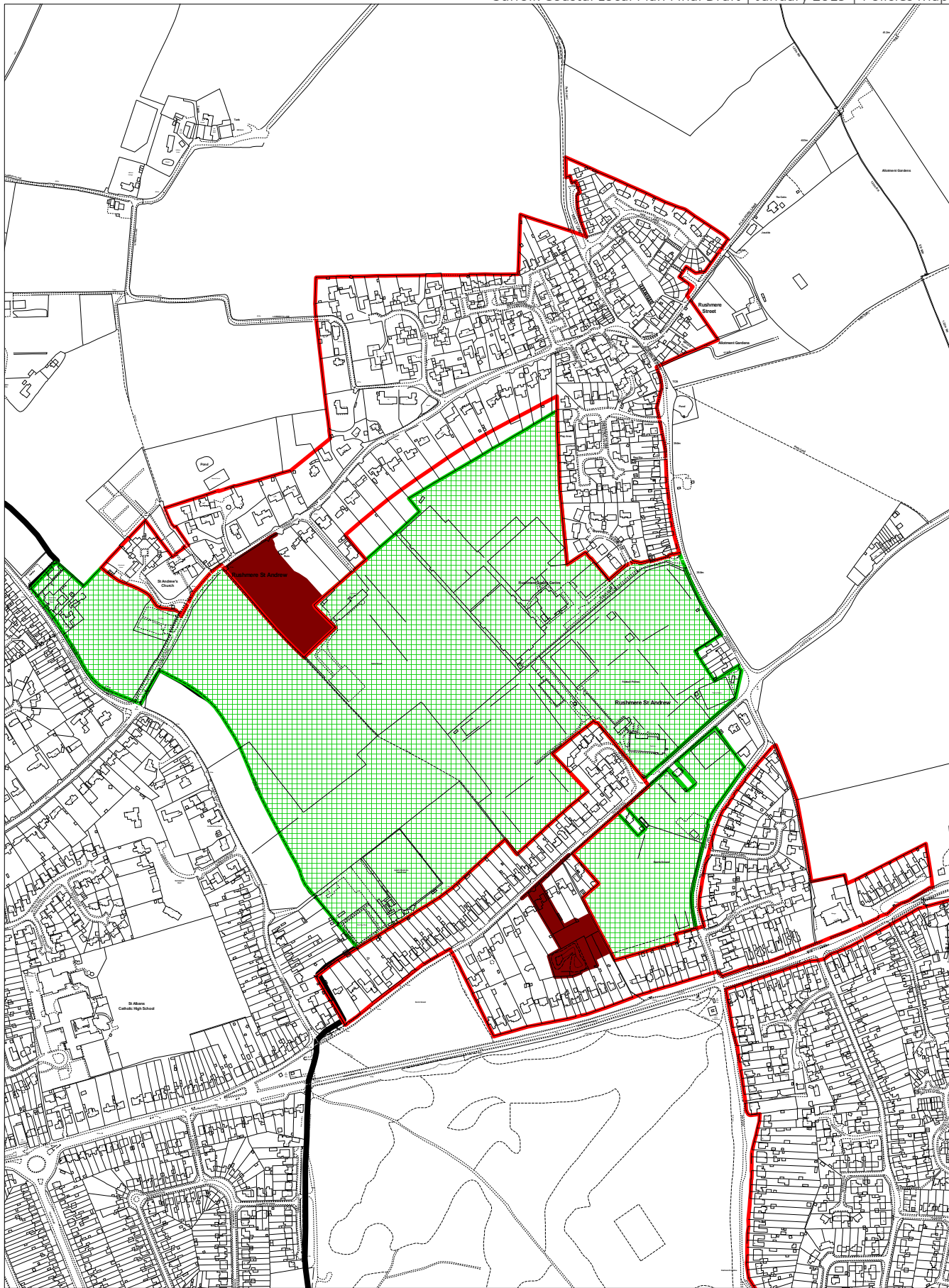
- Area of Outstanding Natural Beauty
- Employment Allocation
- Housing Allocation
- Housing Permissions as at 31/03/18
- SCLP3.3: Settlement Boundaries

58 - Rendlesham

Suffolk Coastal District Council

Scale 1:18000
© Crown Copyright and database rights 2012 Ordnance Survey 100019684





Key

- District Boundary
- SCLP12.22: Recreation and Open Space in Rushmere
- Housing Permissions as at 31/03/18
- SCLP3.3: Settlement Boundaries

59 - Rushmere St Andrew (Village)

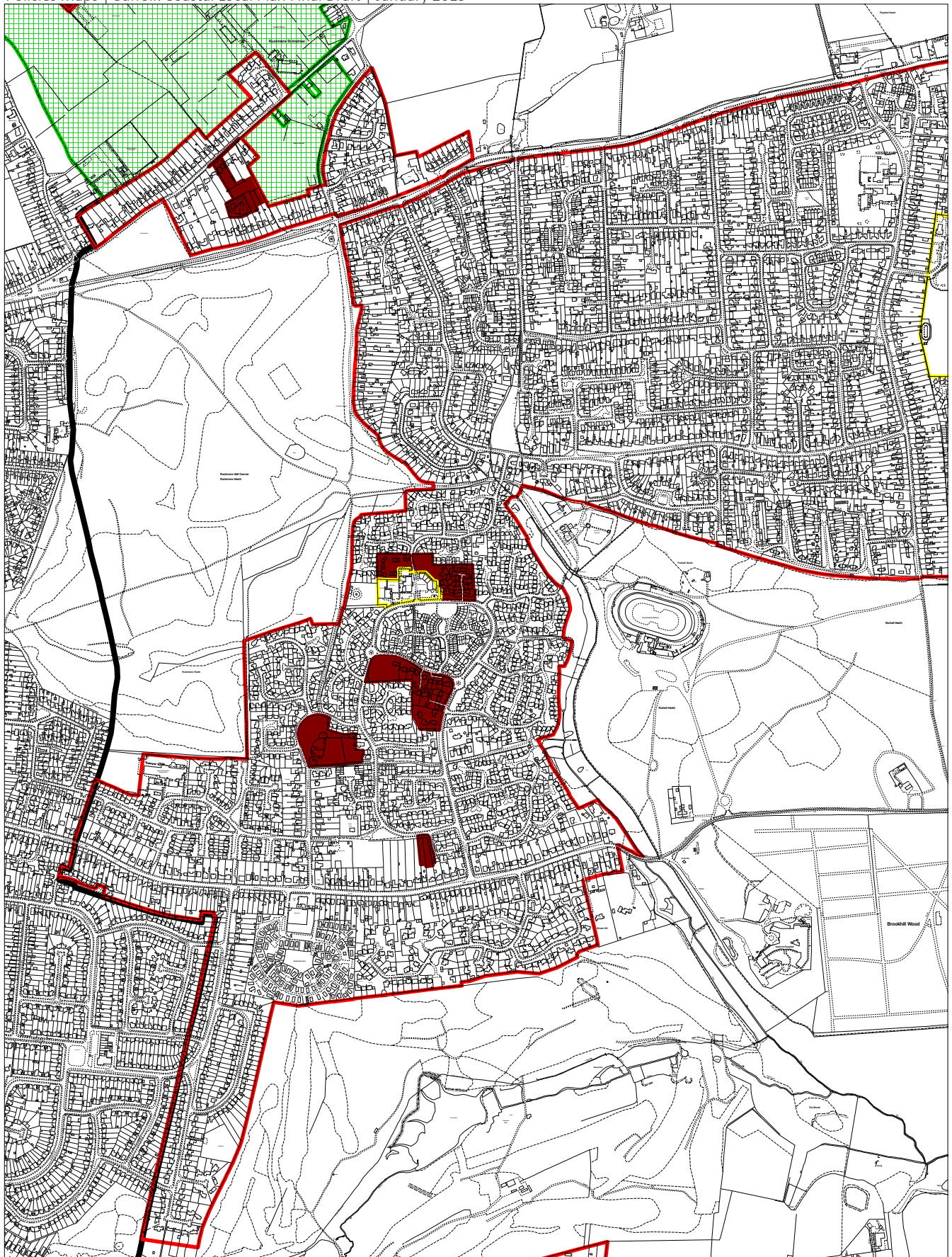
Suffolk Coastal District Council

Scale 1:8000

© Crown Copyright and database rights 2012 Ordnance Survey 100019684

www.eastsuffolk.gov.uk/suffolkcoastallocalplanreview





Key

- District Boundary
- SCLP12.22: Recreation and Open Space in Rushmere
- Housing Permissions as at 31/03/18
- SCLP4.12: District & Local Centres & Local Shops
- SCLP3.3: Settlement Boundaries

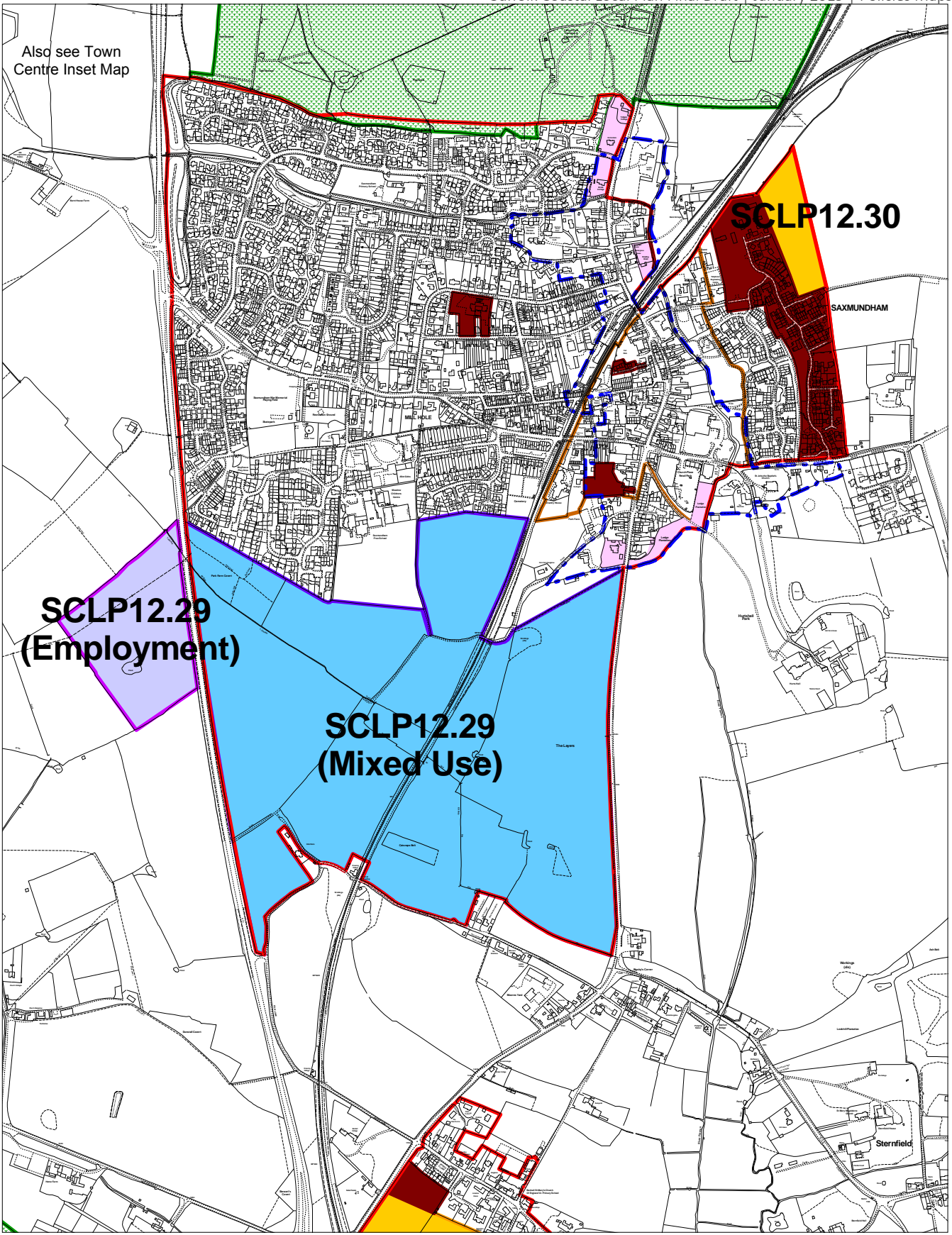
60 - Rushmere St Andrew

Suffolk Coastal District Council

Scale 1:12500

© Crown Copyright and database rights 2012 Ordnance Survey 100019684





Key

SCLP4.9: Development in Town Centres	SCLP11.8: Historic Parks & Gardens
SCLP11.9: Areas to be Protected from Development	Employment Allocation
Housing Allocation	Mixed Use Allocation
Housing Permissions as at 31/03/18	SCLP3.3: Settlement Boundaries
SCLP11.5: Conservation Areas	

61 - Saxmundham

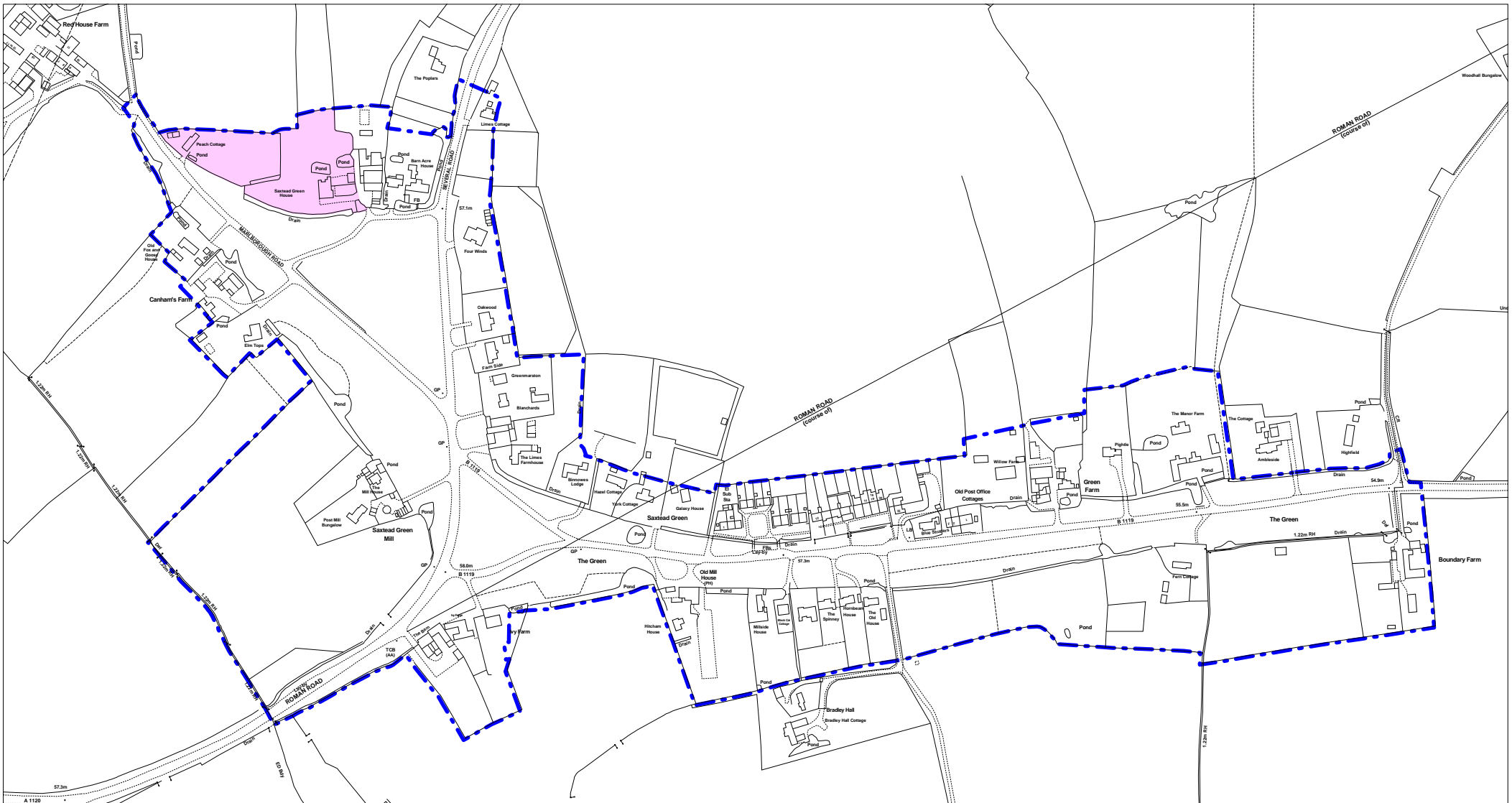
Suffolk Coastal District Council

Scale 1:11000

© Crown Copyright and database rights 2012 Ordnance Survey 100019684

www.eastsuffolk.gov.uk/suffolkcoastallocalplanreview





Key

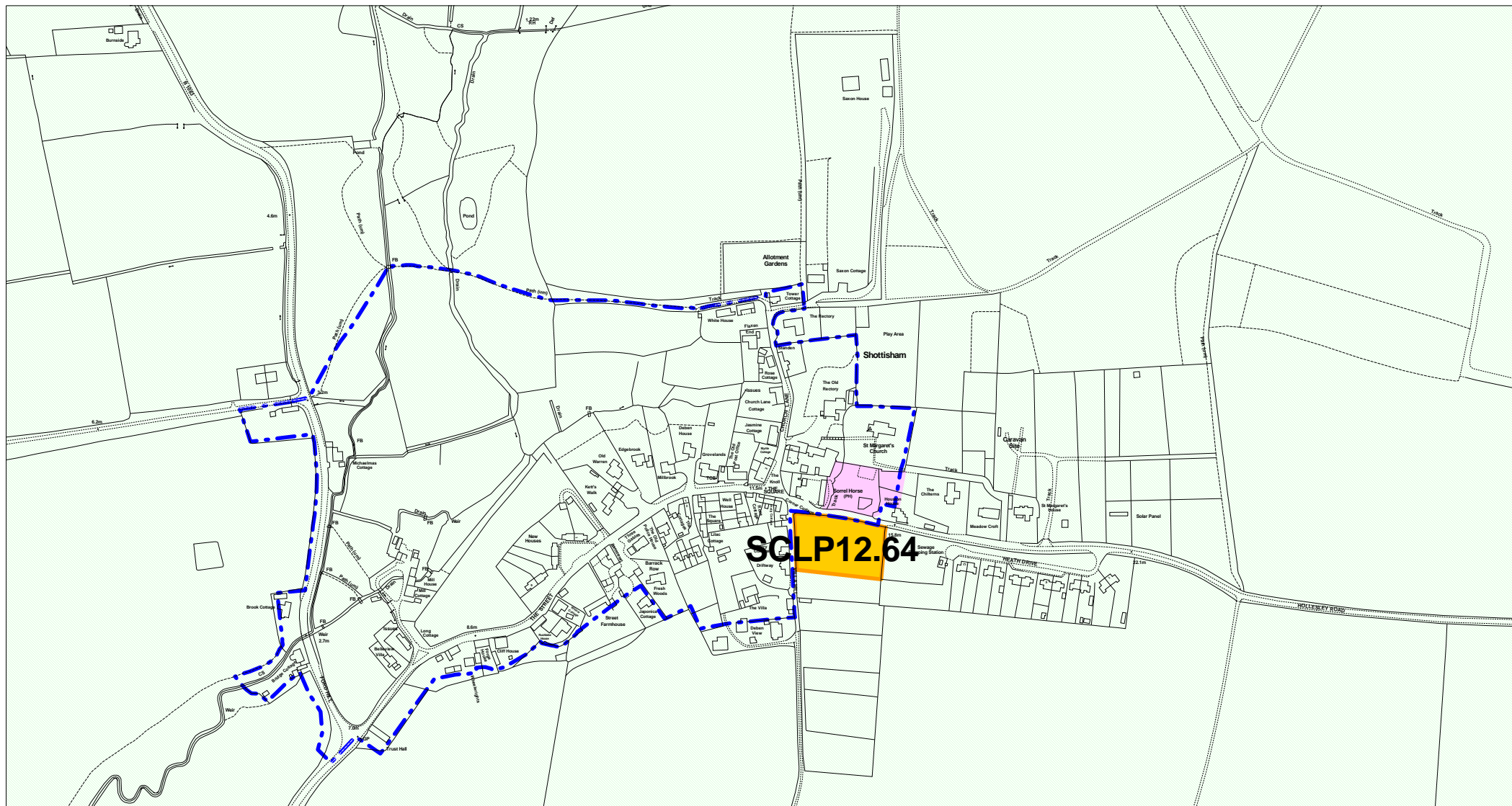
-
 SCLP11.9: Areas to be Protected from Development
-
 SCLP11.5: Conservation Areas

62 - Saxtead

Suffolk Coastal District Council

Scale 1:5000
 © Crown Copyright and database rights 2012 Ordnance Survey 100019684





Key

- Area of Outstanding Natural Beauty
- SCLP11.9: Areas to be Protected from Development
- Housing Allocation
- SCLP11.5: Conservation Areas

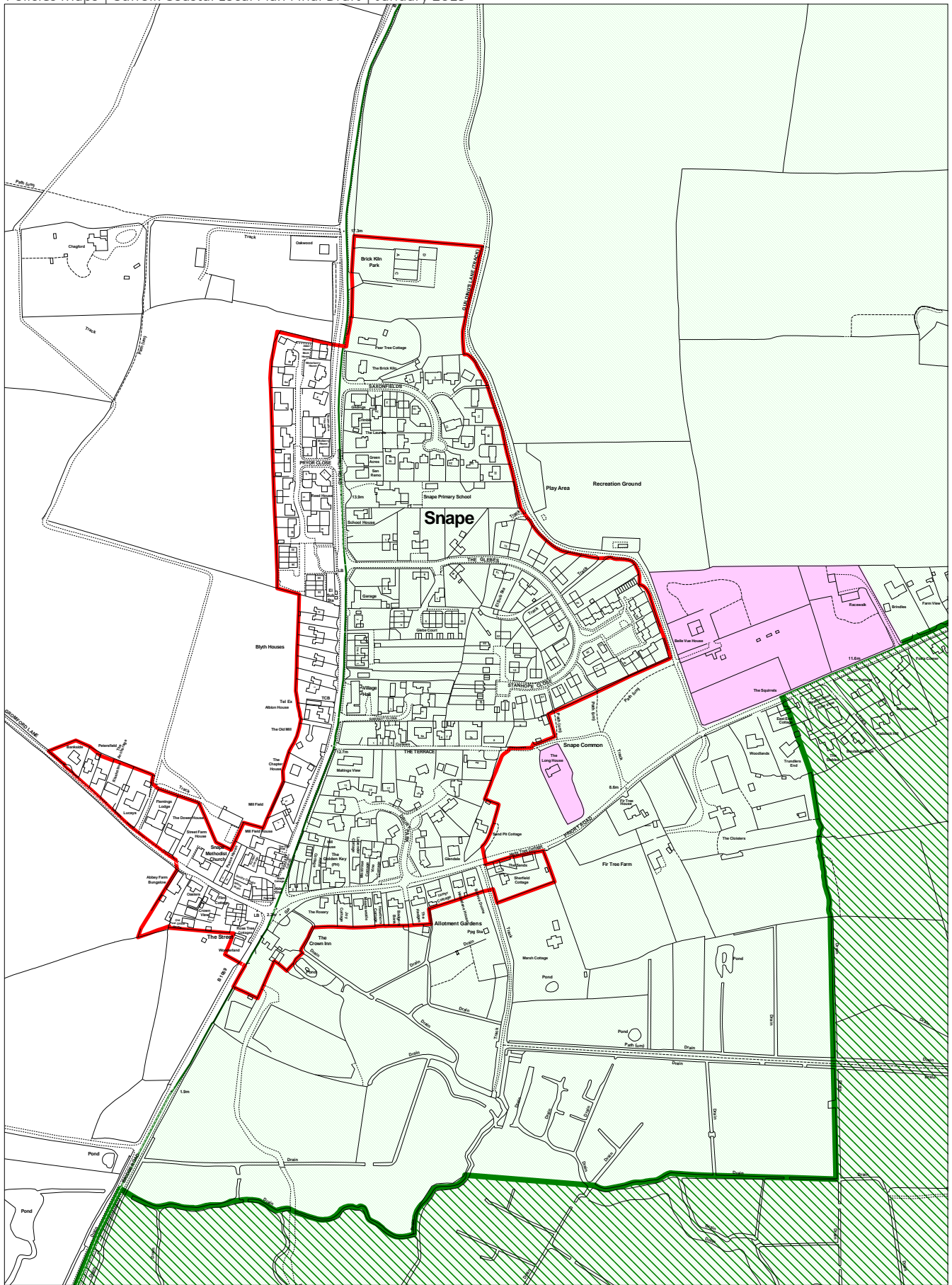
63 - Shottisham

Suffolk Coastal District Council

Scale 1:5000

© Crown Copyright and database rights 2012 Ordnance Survey 100019684





Key

- Area of Outstanding Natural Beauty
- Heritage Coast & AONB
- SCLP11.9: Areas to be Protected from Development
- SCLP3.3: Settlement Boundaries

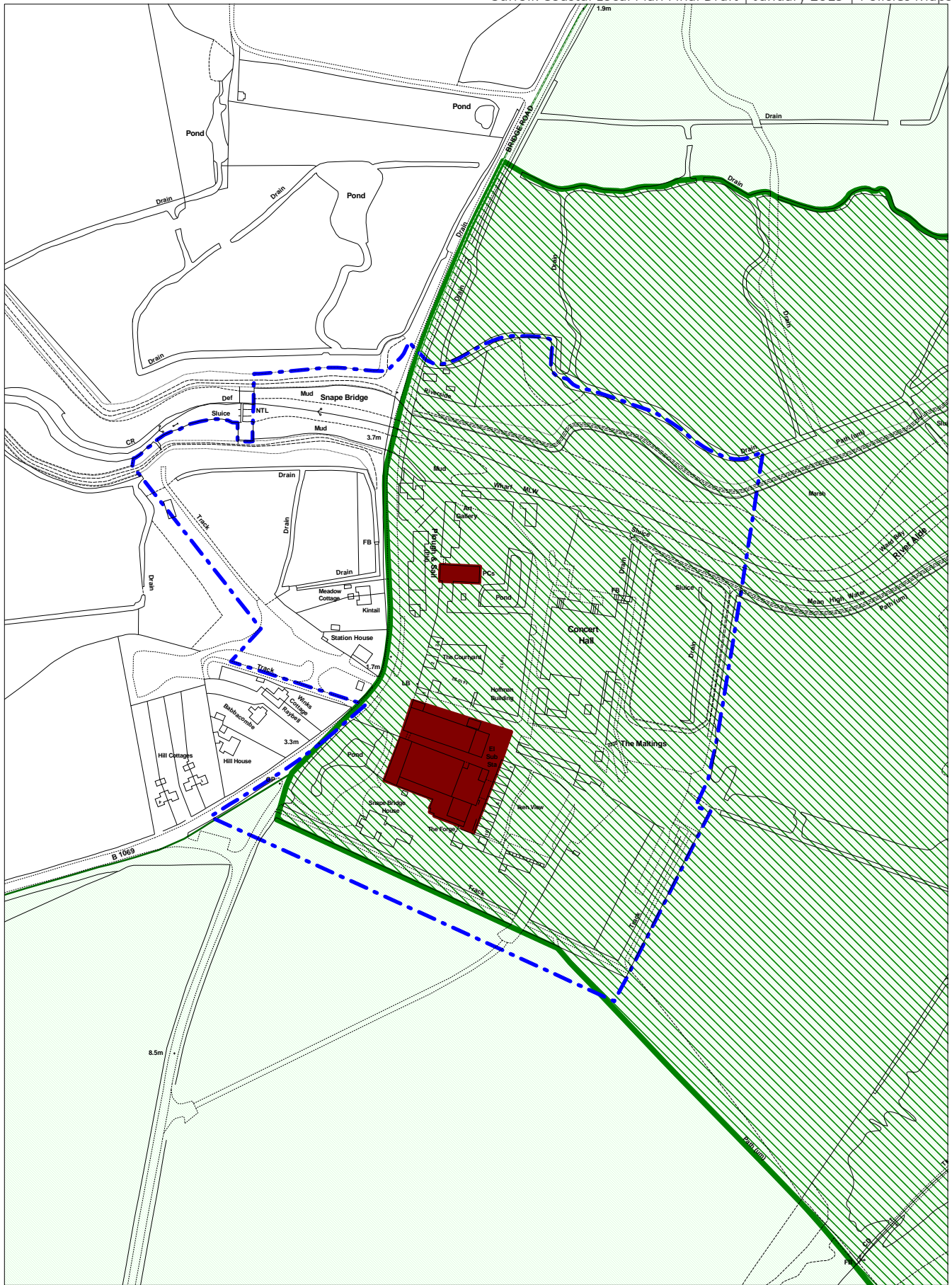
64 - Snape

Suffolk Coastal District Council

Scale 1:5500

© Crown Copyright and database rights 2012 Ordnance Survey 100019684





Key

- Area of Outstanding Natural Beauty
- Heritage Coast & AONB
- Housing Permissions as at 31/03/18
- SCLP11.5: Conservation Areas

65 - Snape Maltings

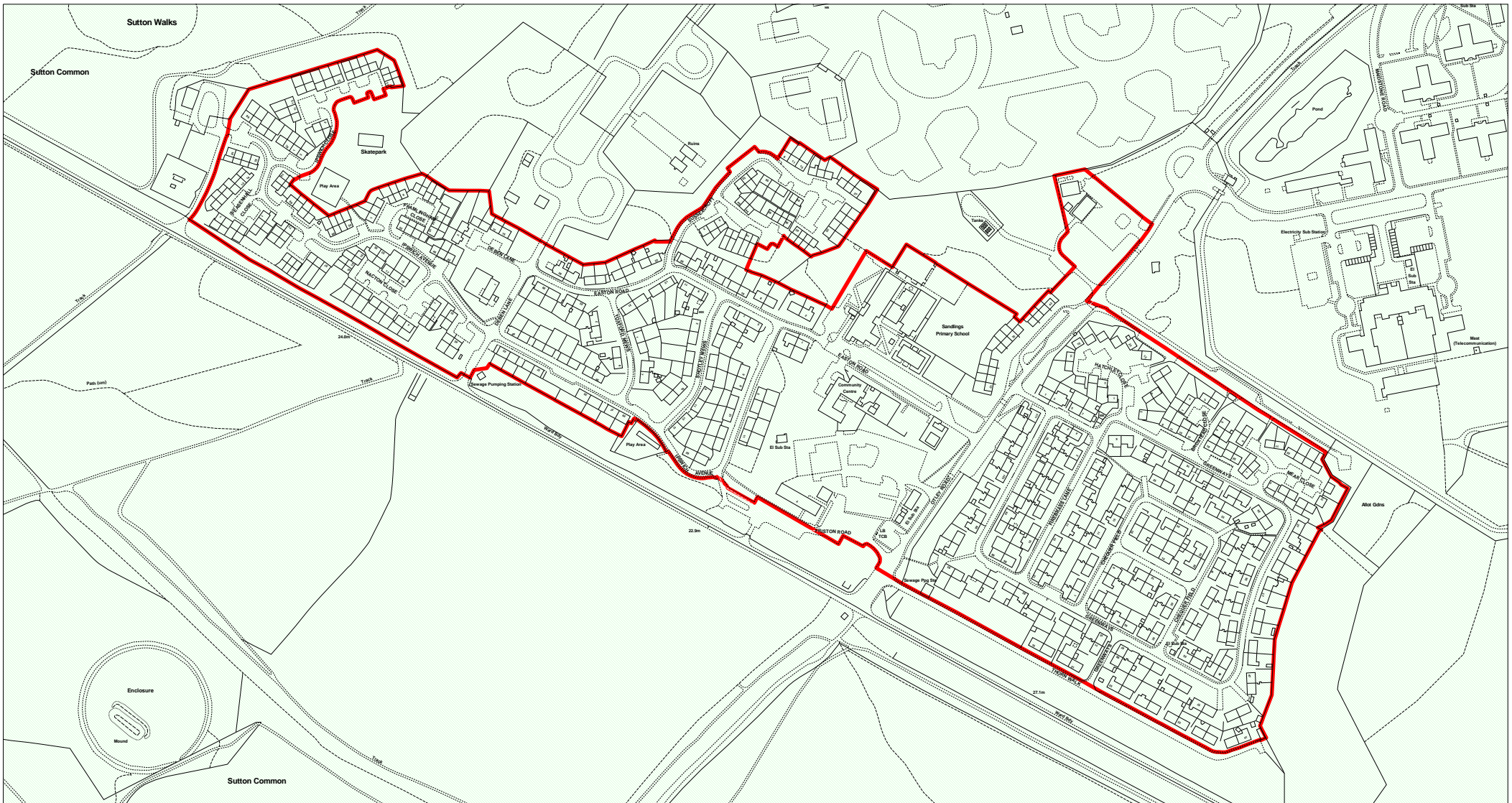
Suffolk Coastal District Council

Scale 1:3500



© Crown Copyright and database rights 2012 Ordnance Survey 100019684

www.eastsuffolk.gov.uk/suffolkcoastallocalplanreview



Key

- Area of Outstanding Natural Beauty
- SCLP3.3: Settlement Boundaries

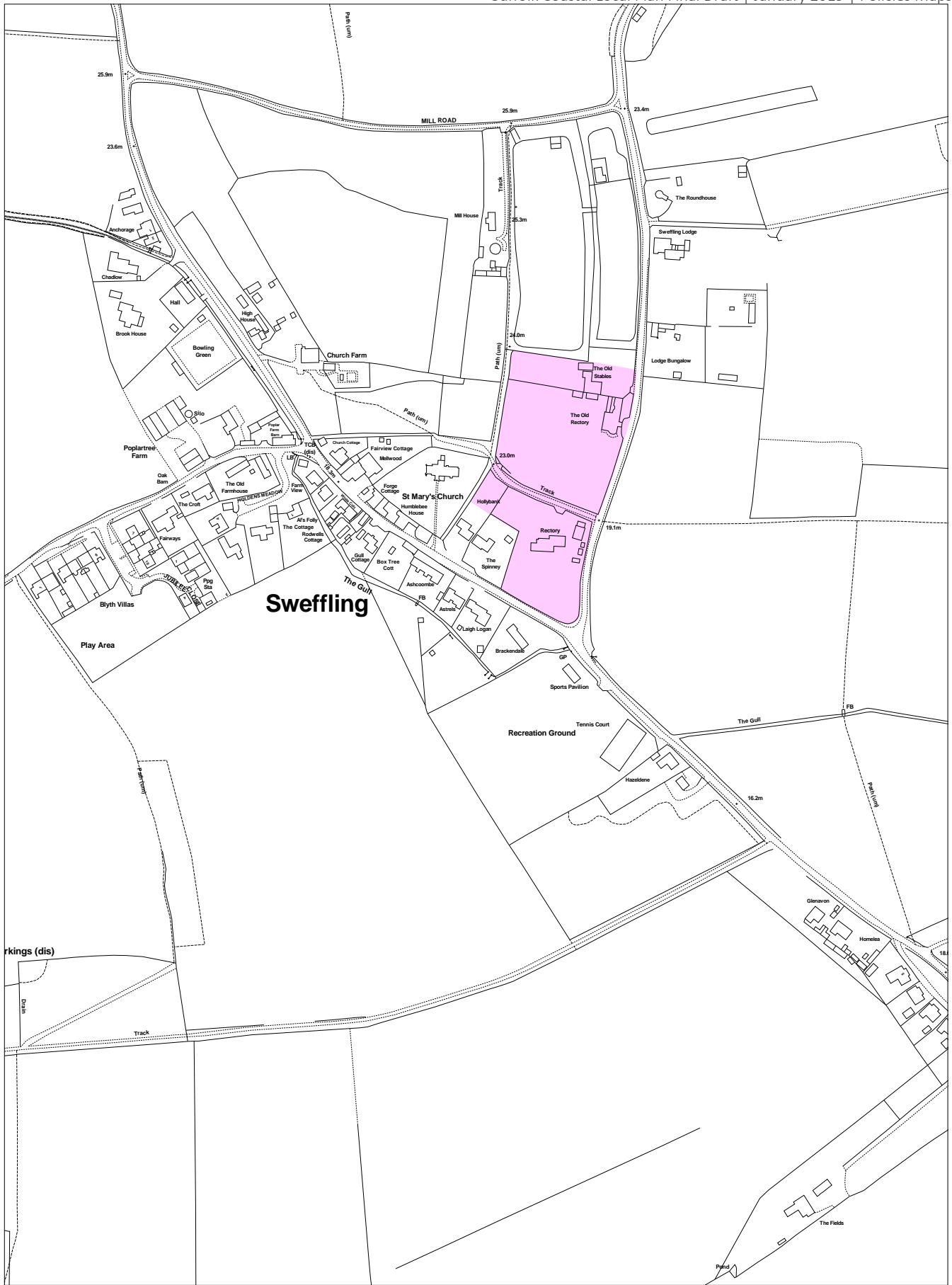
66 - Sutton Heath

Suffolk Coastal District Council

Scale 1:5500

© Crown Copyright and database rights 2012 Ordnance Survey 100019684





Sweffling

Key

■ SCLP11.9: Areas to be Protected from Development

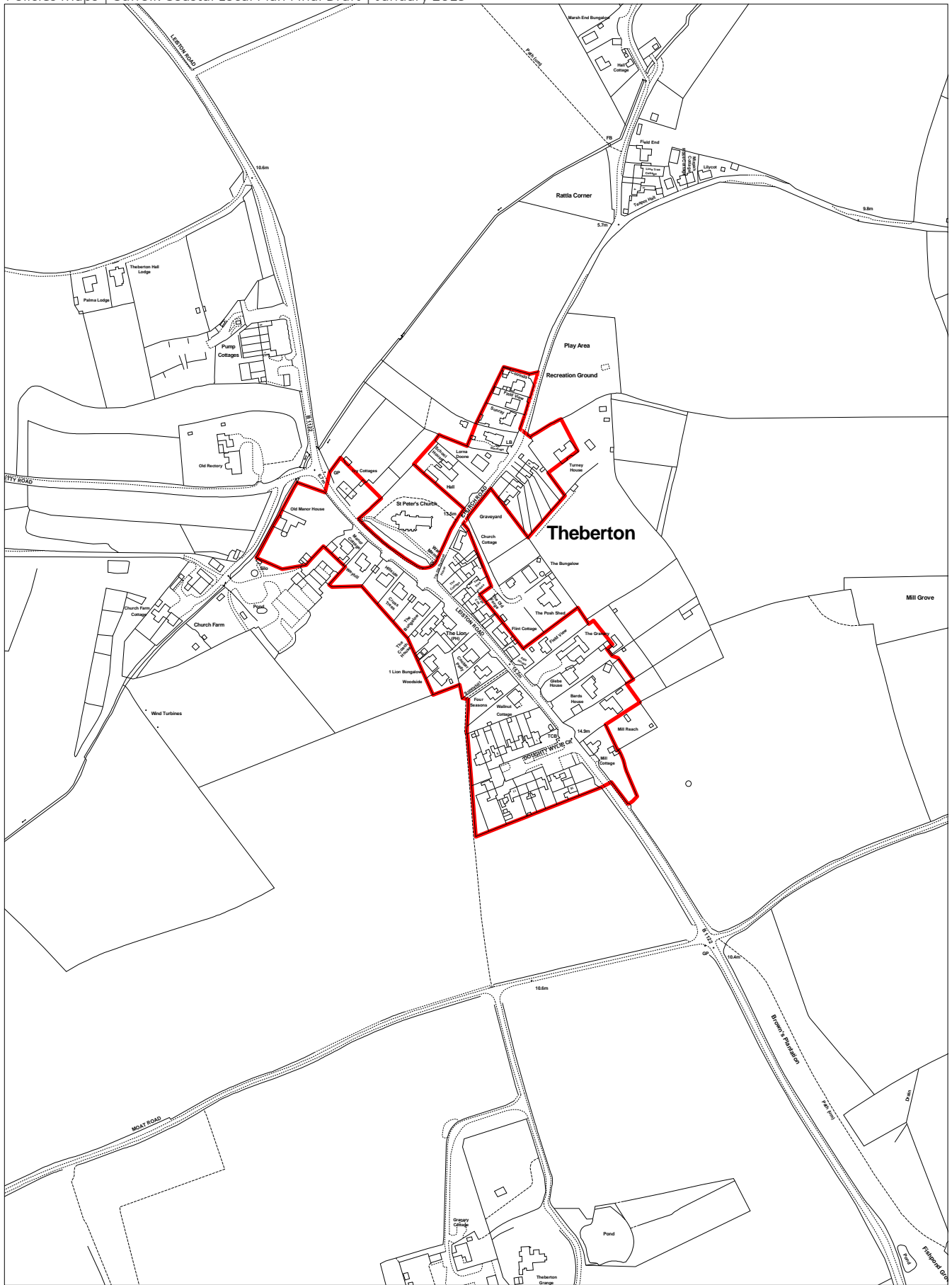
67 - Sweffling
Suffolk Coastal District Council

Scale 1:4000

© Crown Copyright and database rights 2012 Ordnance Survey 100019684

www.eastsuffolk.gov.uk/suffolkcoastallocalplanreview





Key

□ SCLP3.3: Settlement Boundaries

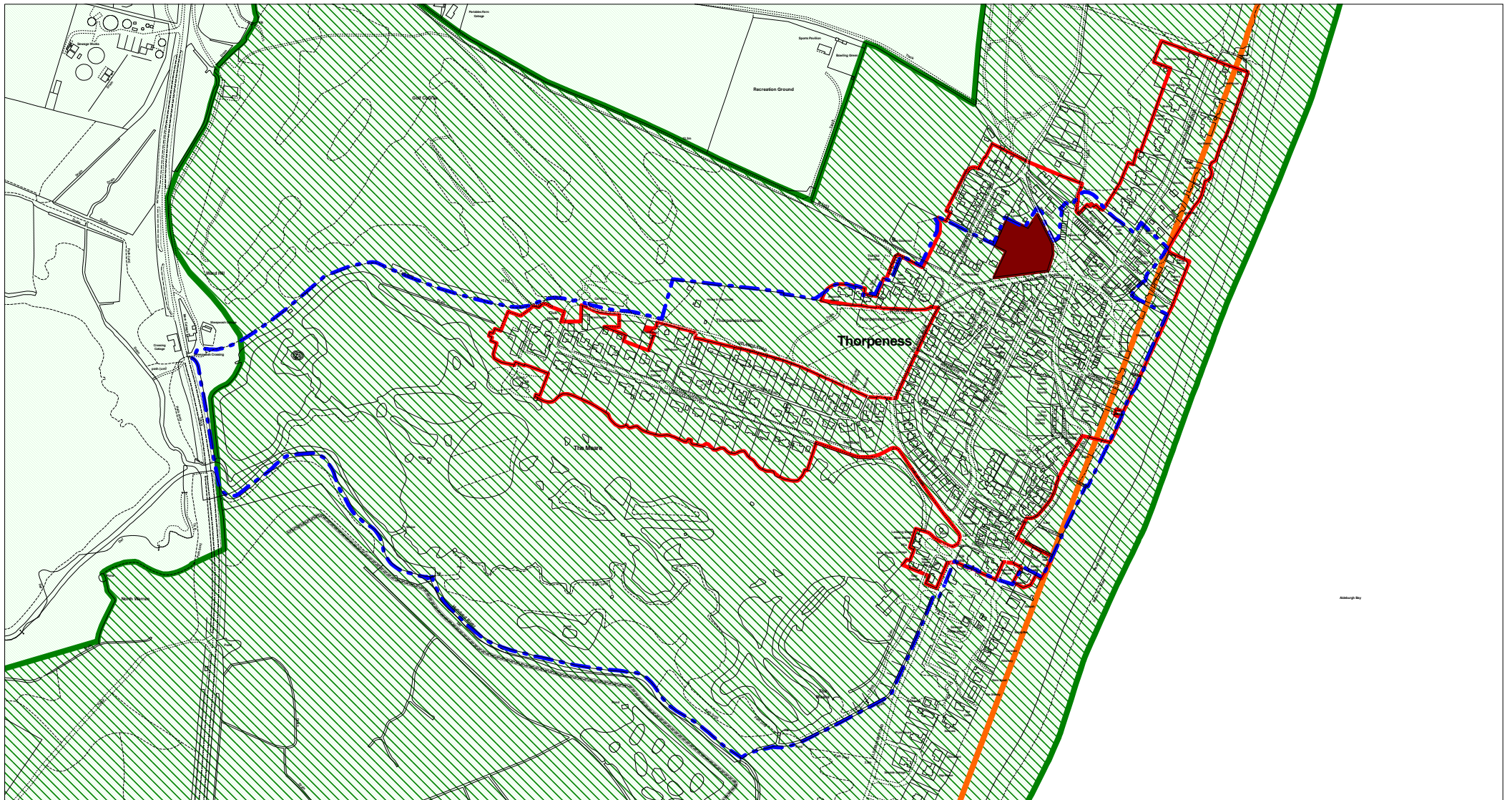
68 - Theberton

Suffolk Coastal District Council

Scale 1:5000



© Crown Copyright and database rights 2012 Ordnance Survey 100019684



Key

- Area of Outstanding Natural Beauty
- Heritage Coast & AONB
- Housing Permissions as at 31/03/18
- SCLP9.3: Coastal Change Management Area
- SCLP3.3: Settlement Boundaries
- SCLP11.5: Conservation Areas

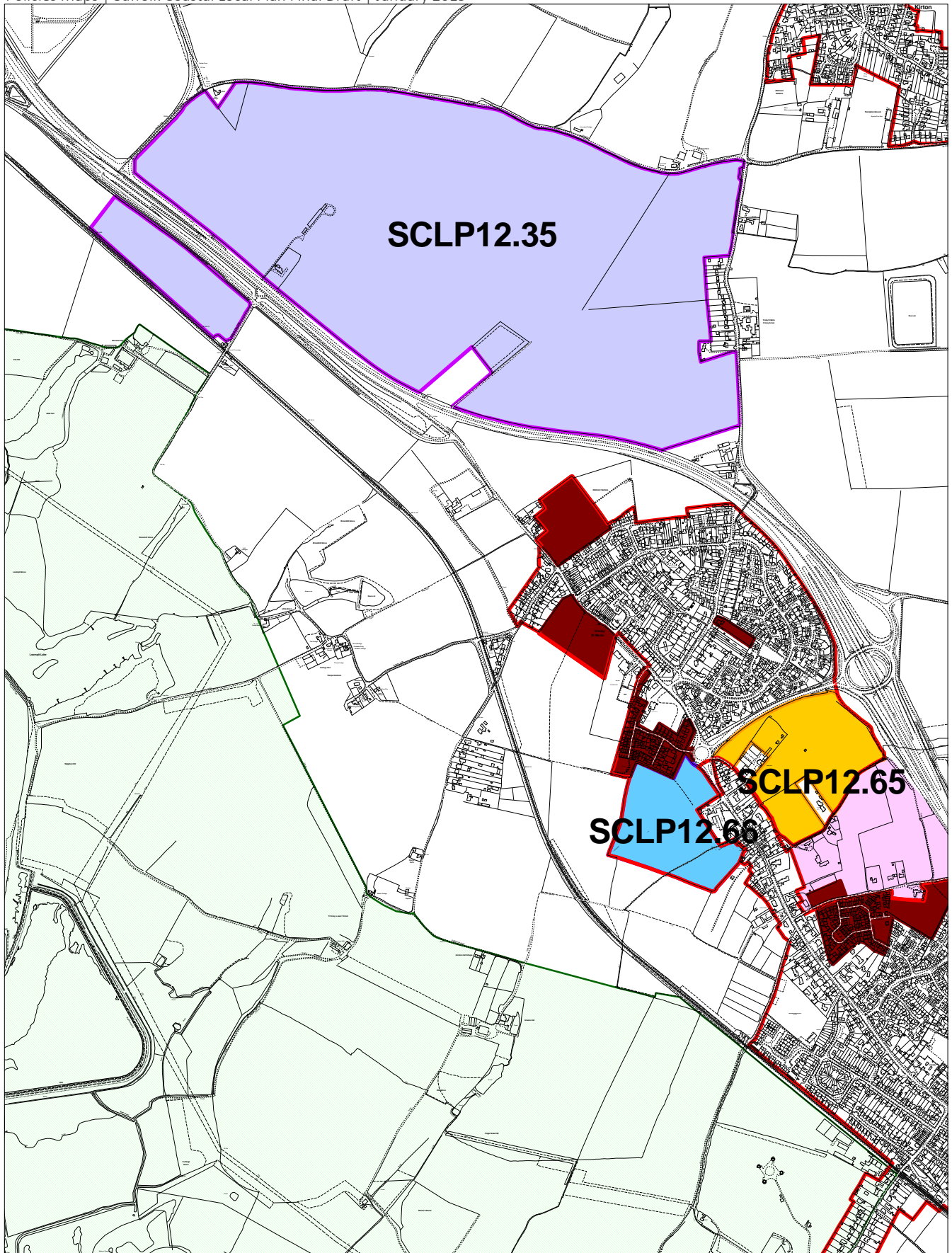
69 - Thorpeness

Suffolk Coastal District Council

Scale 1:7000

© Crown Copyright and database rights 2012 Ordnance Survey 100019684





Key

- Area of Outstanding Natural Beauty
- Employment Allocation
- Housing Permissions as at 31/03/18
- SCLP11.9: Areas to be Protected from Development
- Housing Allocation
- SCLP3.3: Settlement Boundaries
- Mixed Use Allocation

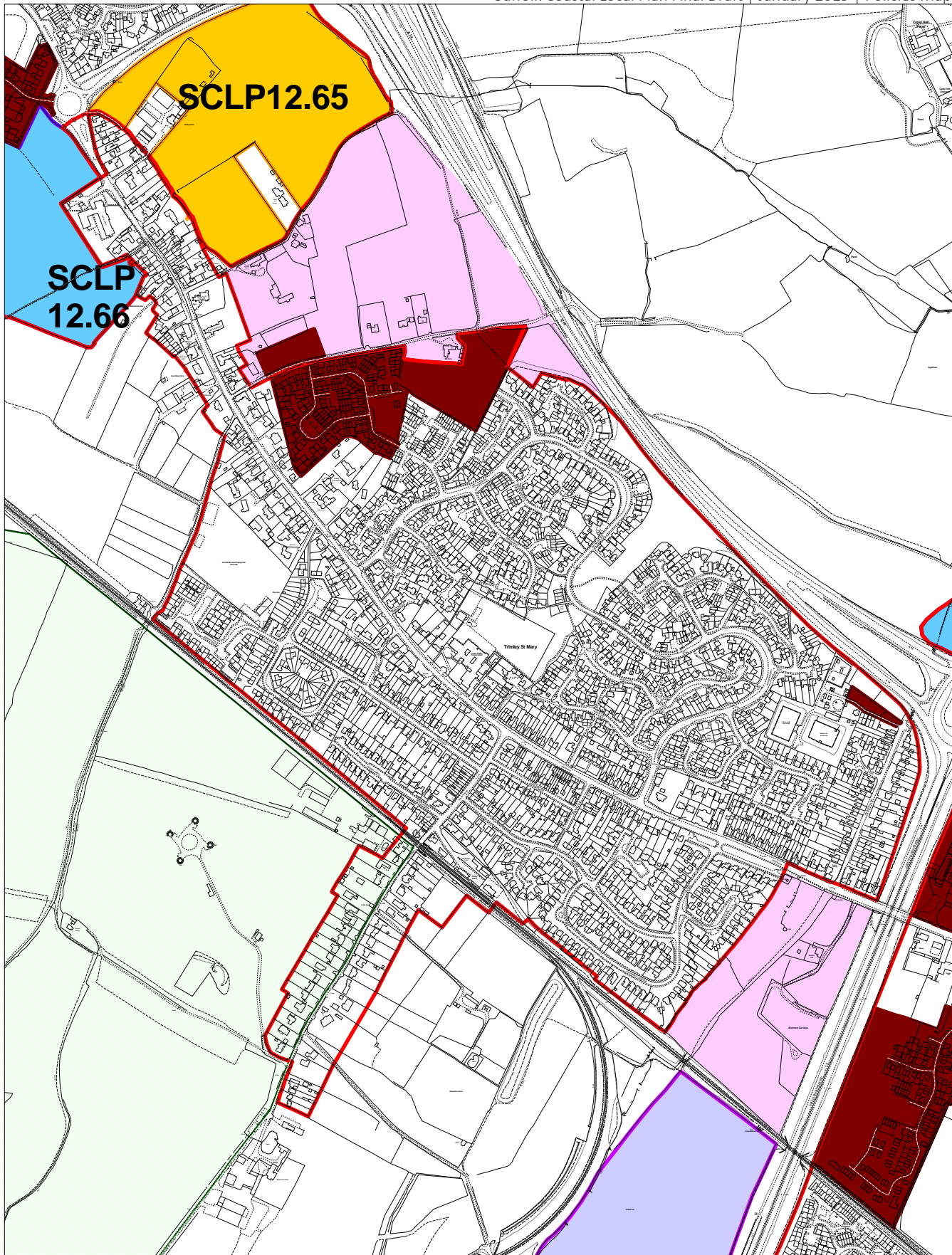
70 - Trimley St Martin (with parts of Trimley St Mary & Kirton)

Suffolk Coastal District Council

Scale 1:15000

© Crown Copyright and database rights 2012 Ordnance Survey 100019684





Key

- Area of Outstanding Natural Beauty
- Housing Allocation
- Mixed Use Allocation
- Employment Allocation
- SCLP11.9: Areas to be Protected from Development
- Housing Permissions as at 31/03/18
- SCLP3.3: Settlement Boundaries

71 - Trimley St Mary (with parts of Trimley St Martin & Felixstowe)

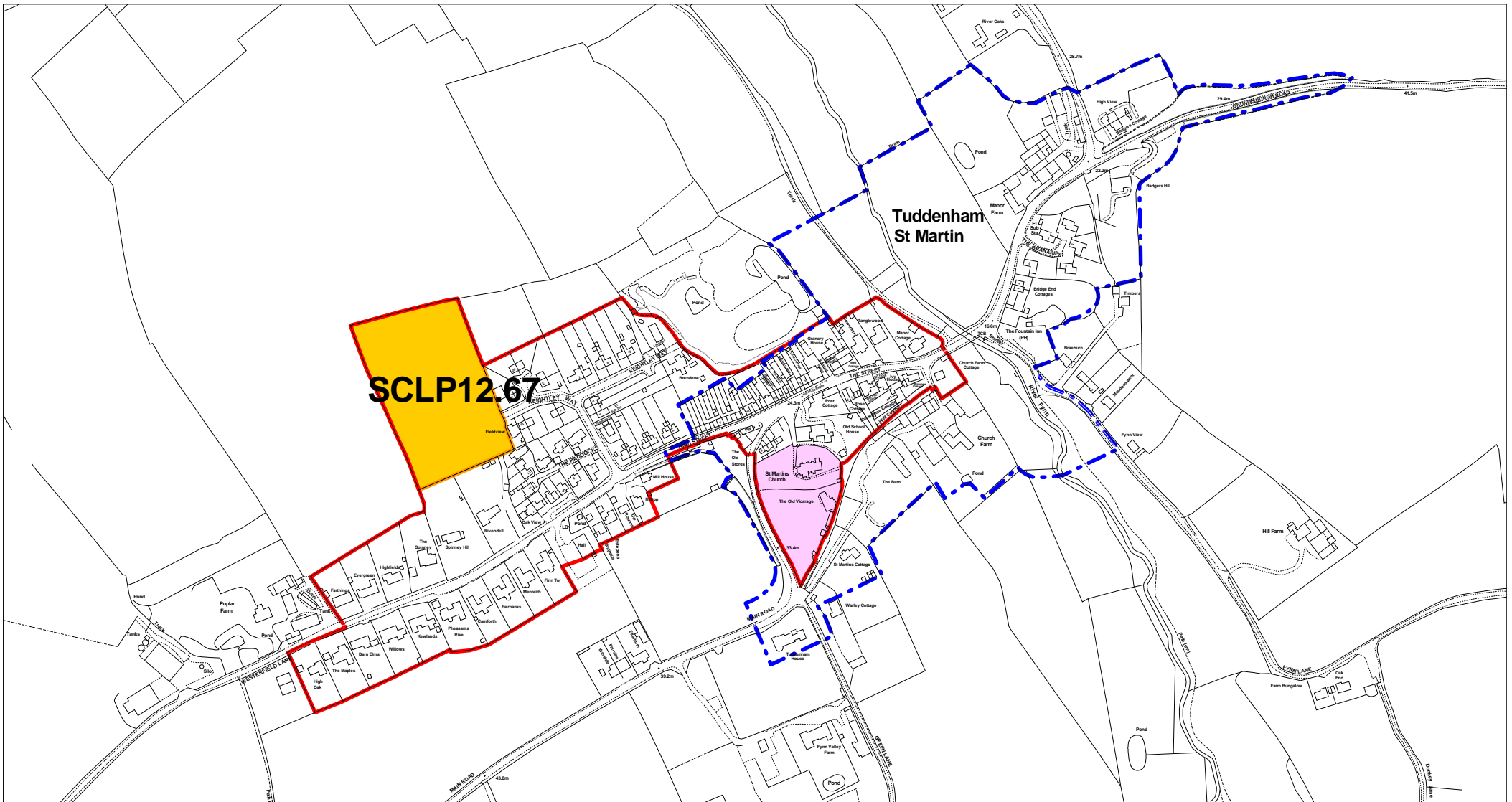
Suffolk Coastal District Council

Scale 1:8500

© Crown Copyright and database rights 2012 Ordnance Survey 100019684

www.eastsuffolk.gov.uk/suffolkcoastallocalplanreview





Key

- SCLP11.9: Areas to be Protected from Development
- Housing Allocation
- SCLP3.3: Settlement Boundaries
- SCLP11.5: Conservation Areas

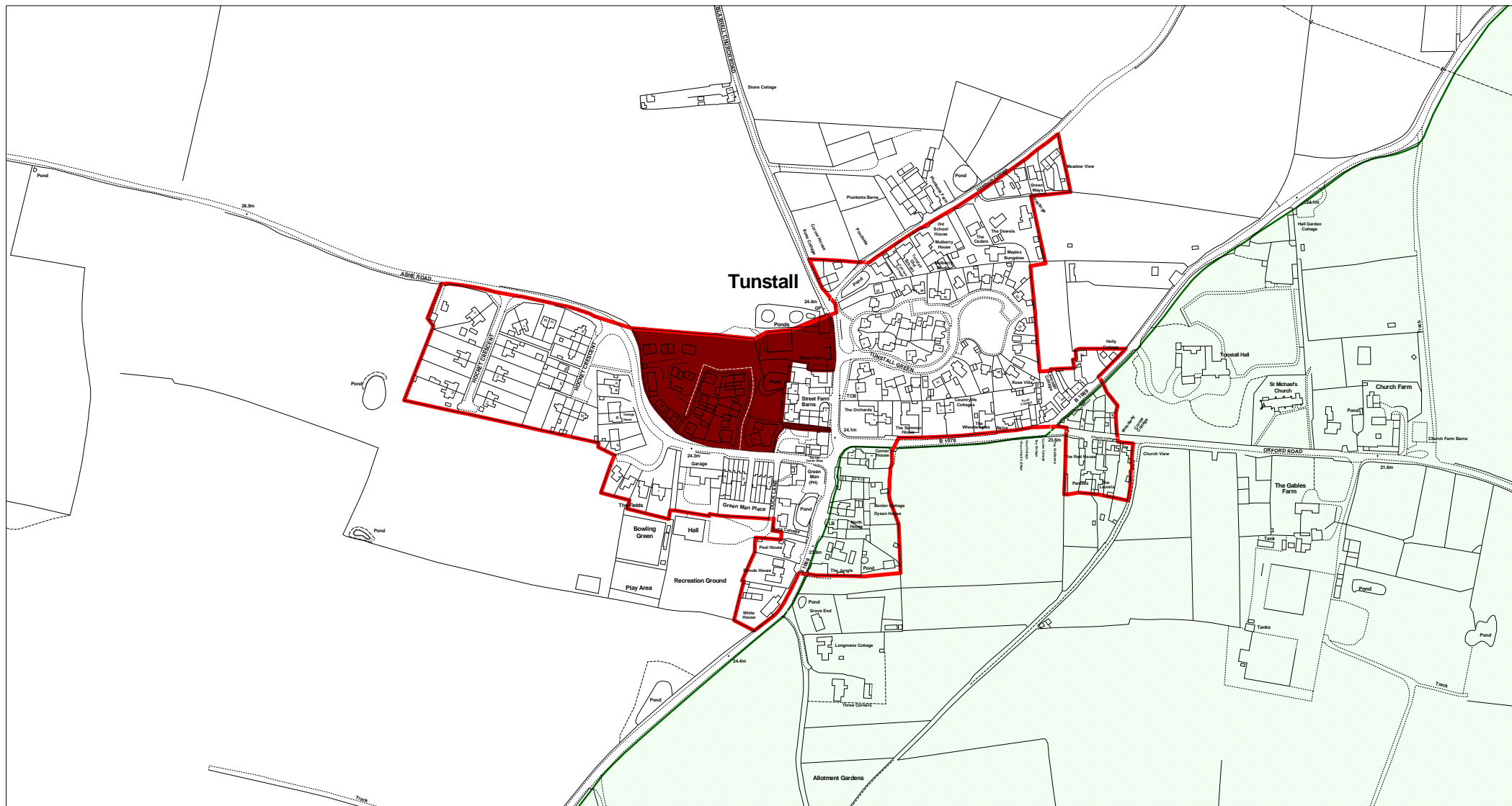
72 - Tuddenham St Martin

Suffolk Coastal District Council

Scale 1:5000

© Crown Copyright and database rights 2012 Ordnance Survey 100019684





Key

- Area of Outstanding Natural Beauty
- Housing Permissions as at 31/03/18
- SCLP3.3: Settlement Boundaries

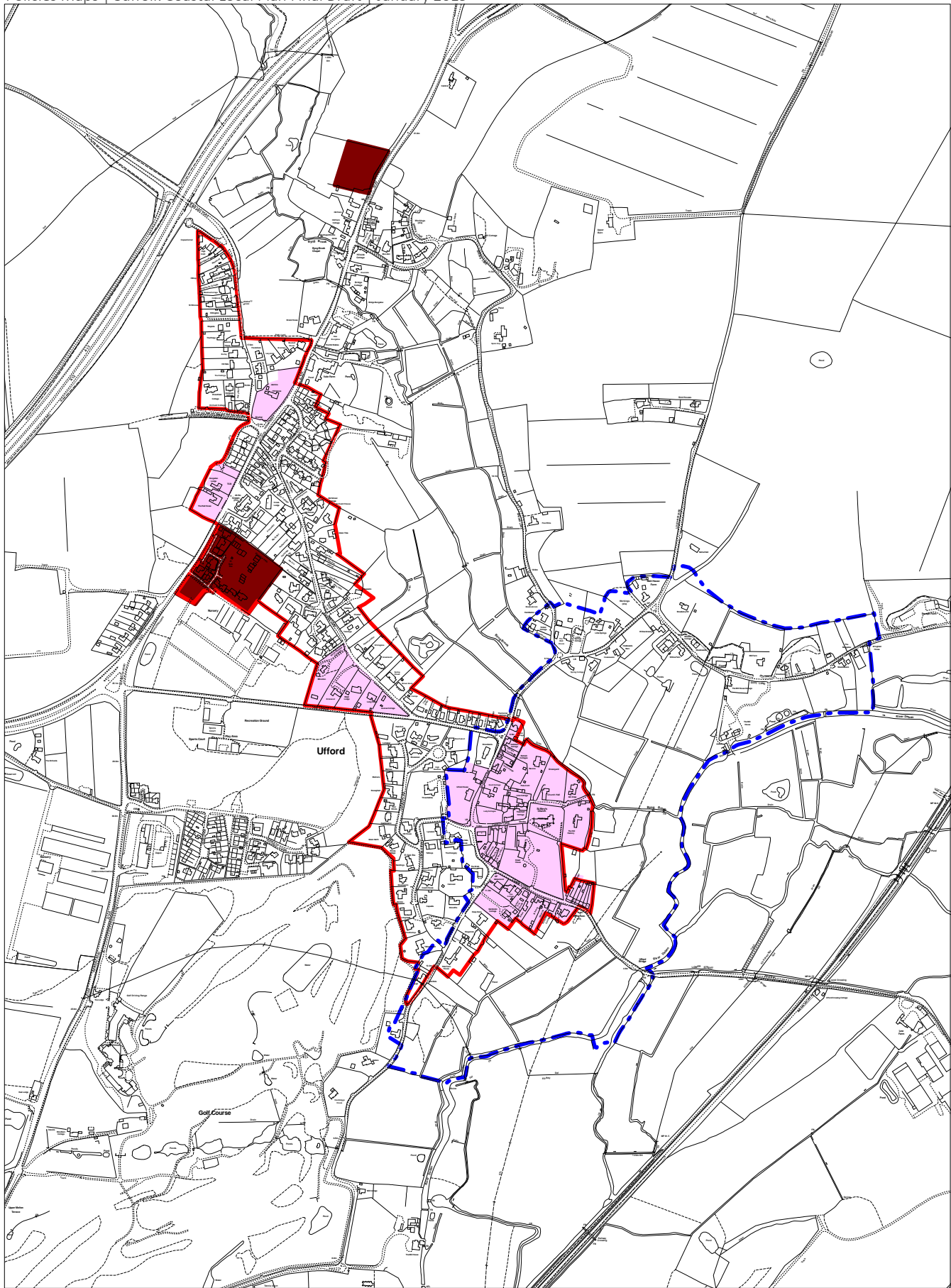
73 - Tunstall

Suffolk Coastal District Council

Scale 1:5000

© Crown Copyright and database rights 2012 Ordnance Survey 100019684





Key

- SCLP11.9: Areas to be Protected from Development
- Housing Permissions as at 31/03/18
- SCLP3.3: Settlement Boundaries
- SCLP11.5: Conservation Areas

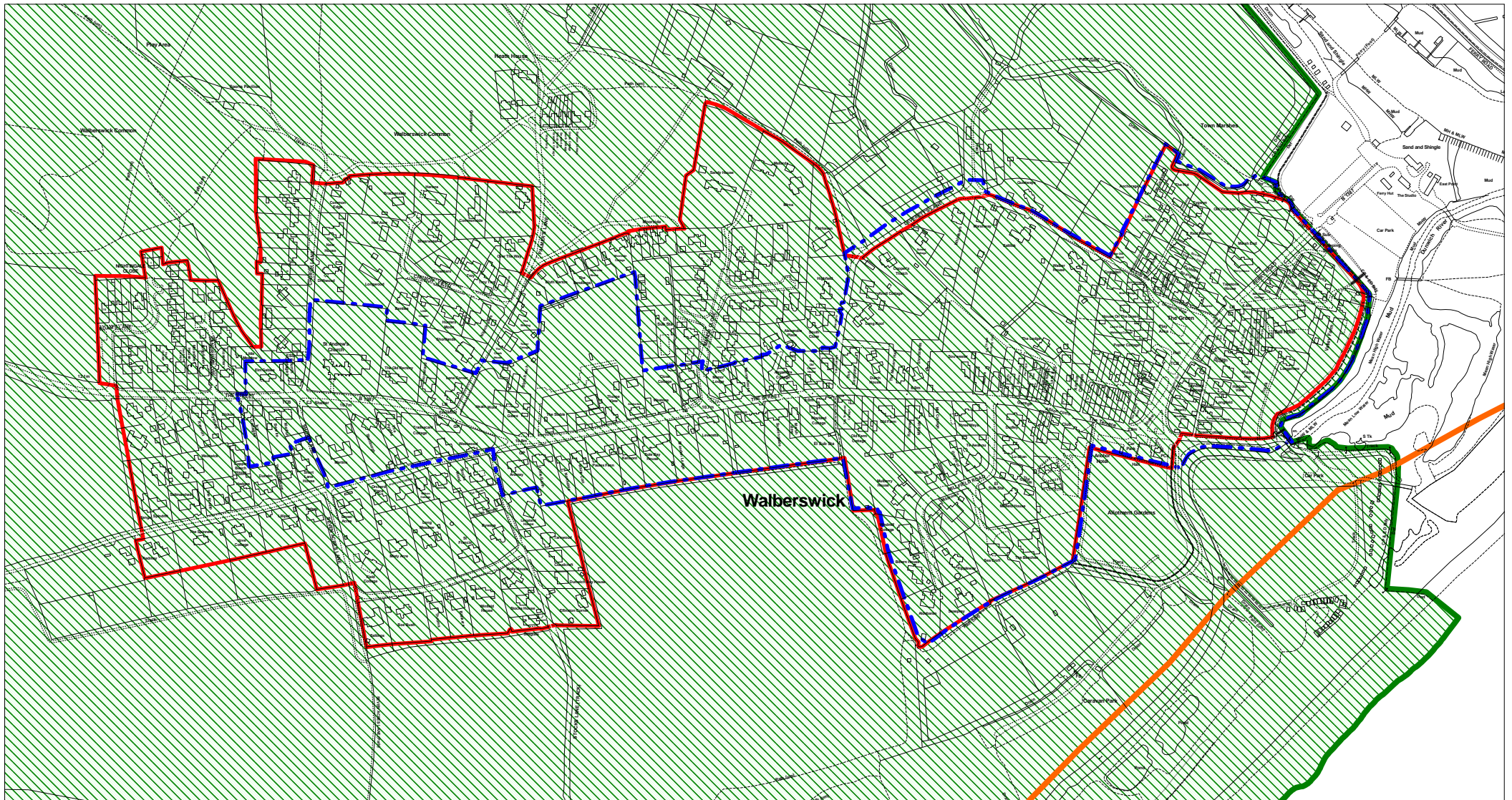
74 - Ufford

Suffolk Coastal District Council




Scale 1:10000

© Crown Copyright and database rights 2012 Ordnance Survey 100019684





Key

-  Heritage Coast & AONB
-  SCLP9.3: Coastal Change Management Area
-  SCLP3.3: Settlement Boundaries
-  SCLP11.5: Conservation Areas

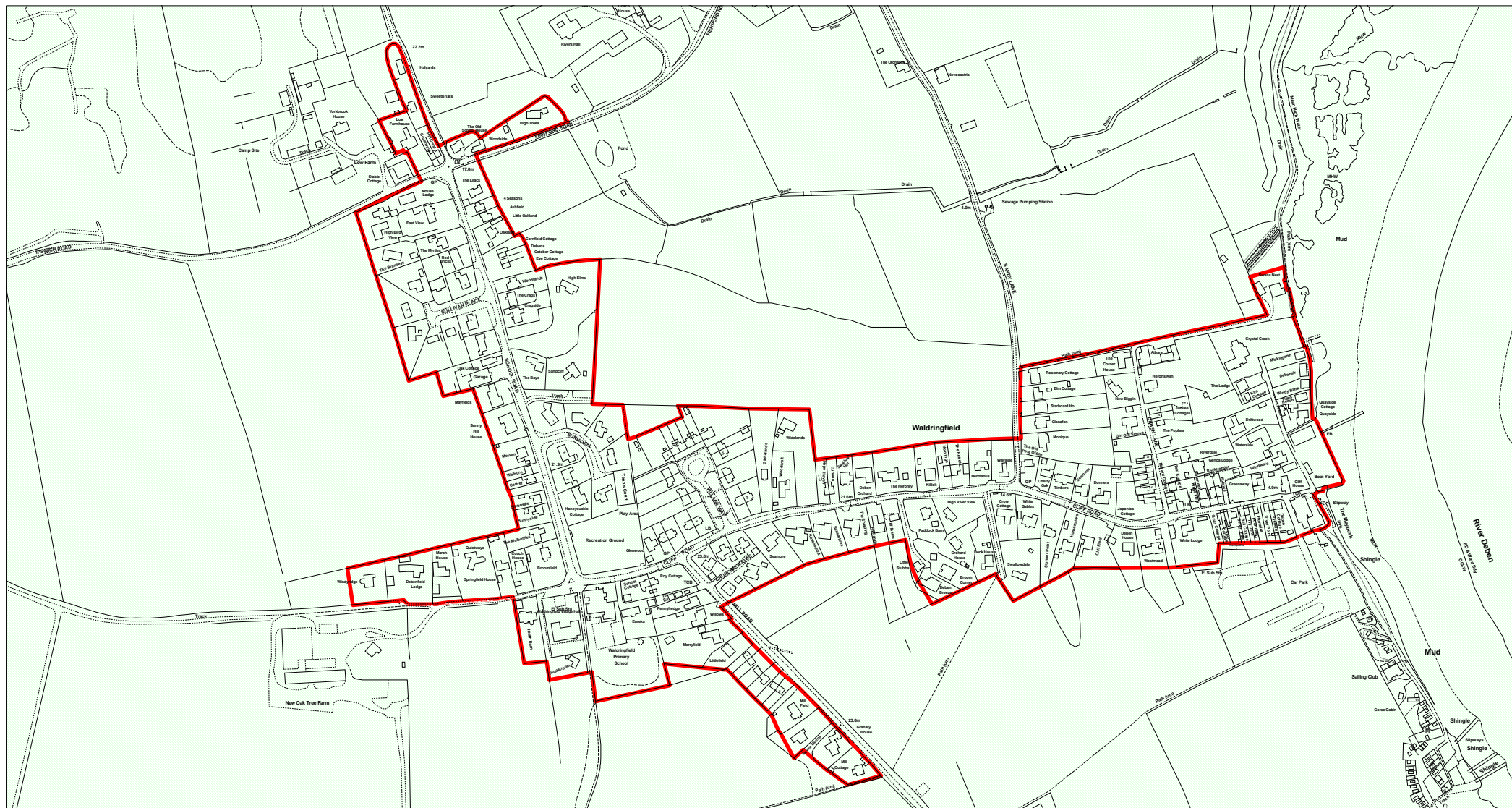
75 - Walberswick

Suffolk Coastal District Council

Scale 1:5500

© Crown Copyright and database rights 2012 Ordnance Survey 100019684





Key

- Area of Outstanding Natural Beauty
- SCLP3.3: Settlement Boundaries

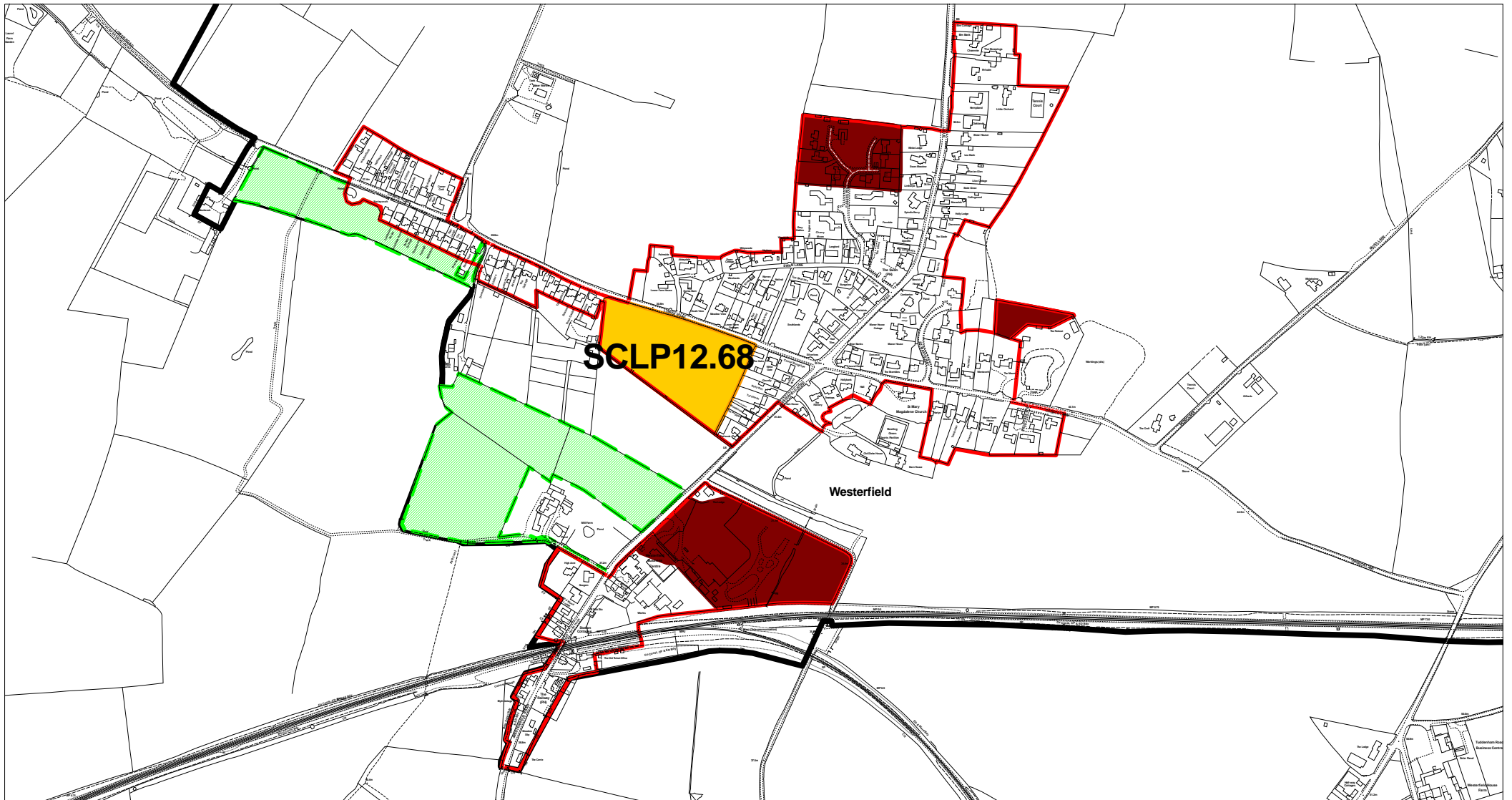
76 - Waldringfield

Suffolk Coastal District Council

Scale 1:5500

© Crown Copyright and database rights 2012 Ordnance Survey 100019684





Key

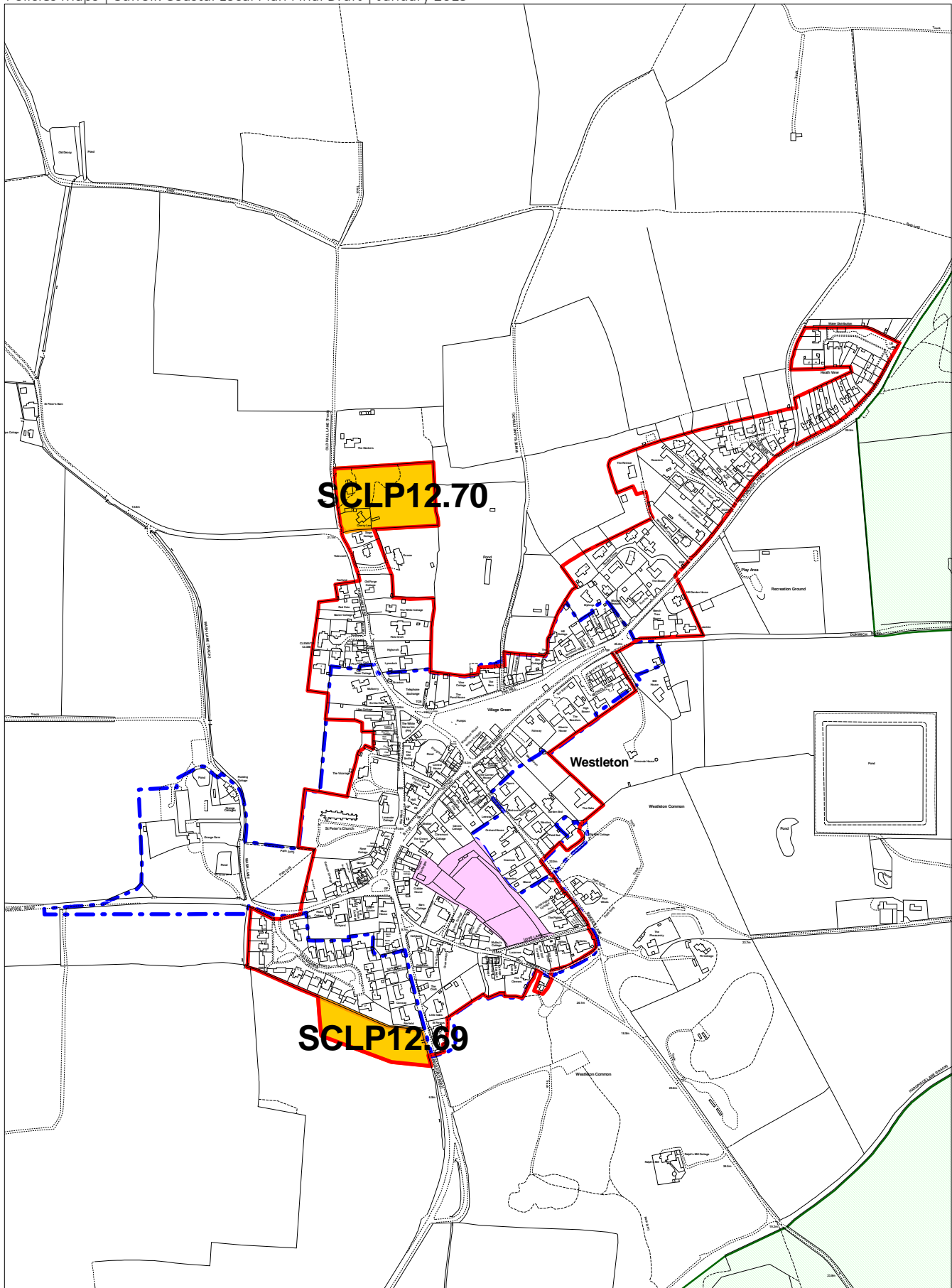
- District Boundary
- SCLP12.23: Land off Lower Rd and Westerfield Rd
- Housing Allocation
- Housing Permissions as at 31/03/18
- SCLP3.3: Settlement Boundaries

77 - Westerfield
Suffolk Coastal District Council

Scale 1:8000

© Crown Copyright and database rights 2012 Ordnance Survey 100019684





Key

- Area of Outstanding Natural Beauty
- Housing Allocation
- SCLP11.5: Conservation Areas
- SCLP11.9: Areas to be Protected from Development
- SCLP3.3: Settlement Boundaries

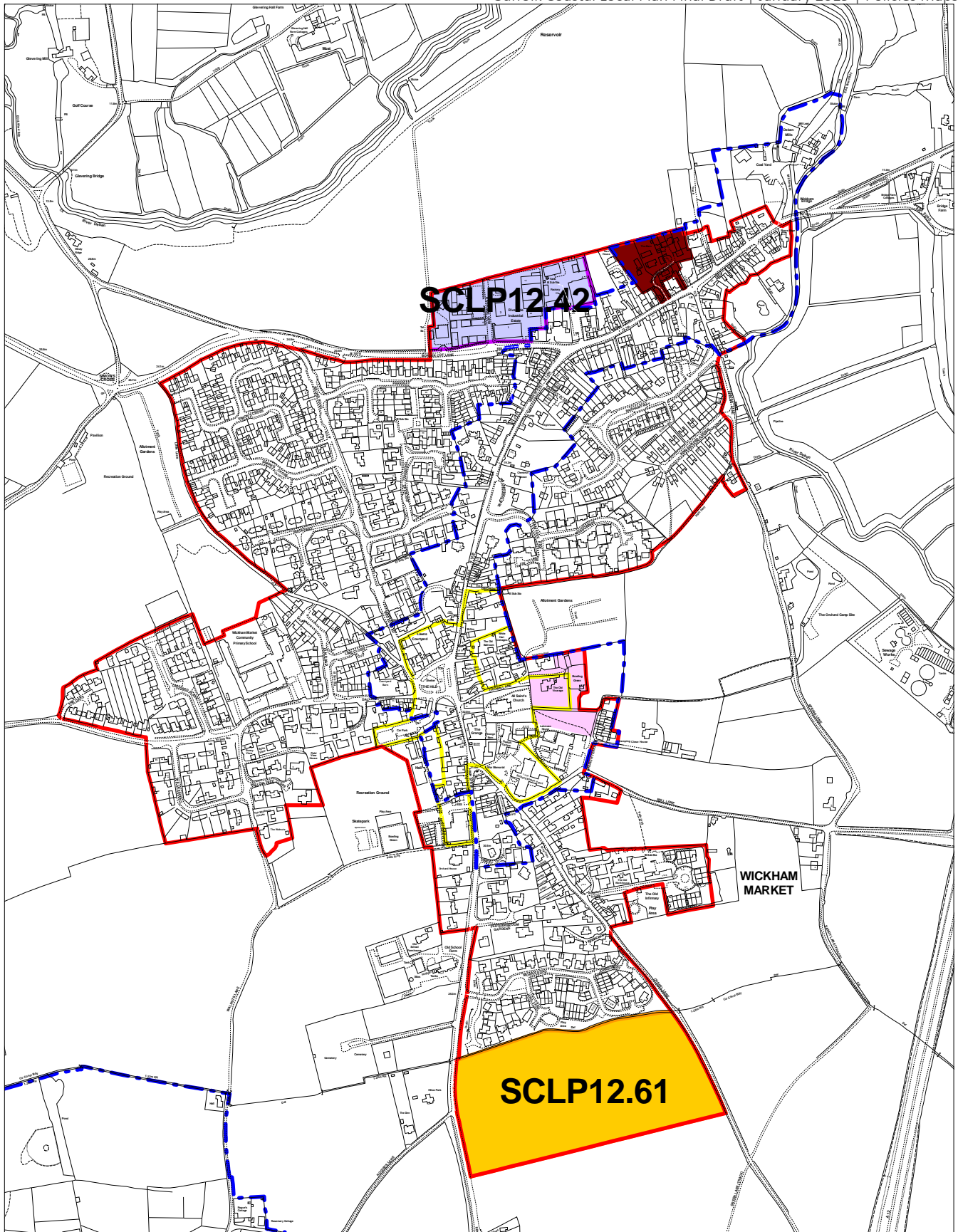
78 - Westleton

Suffolk Coastal District Council

Scale 1:7500

© Crown Copyright and database rights 2012 Ordnance Survey 100019684





Key

- SCLP11.9: Areas to be Protected from Development
- Employment Allocation
- Housing Permissions as at 31/03/18
- SCLP4.12: District & Local Centres & Local Shops
- SCLP3.3: Settlement Boundaries
- SCLP11.5: Conservation Areas

79 - Wickham Market

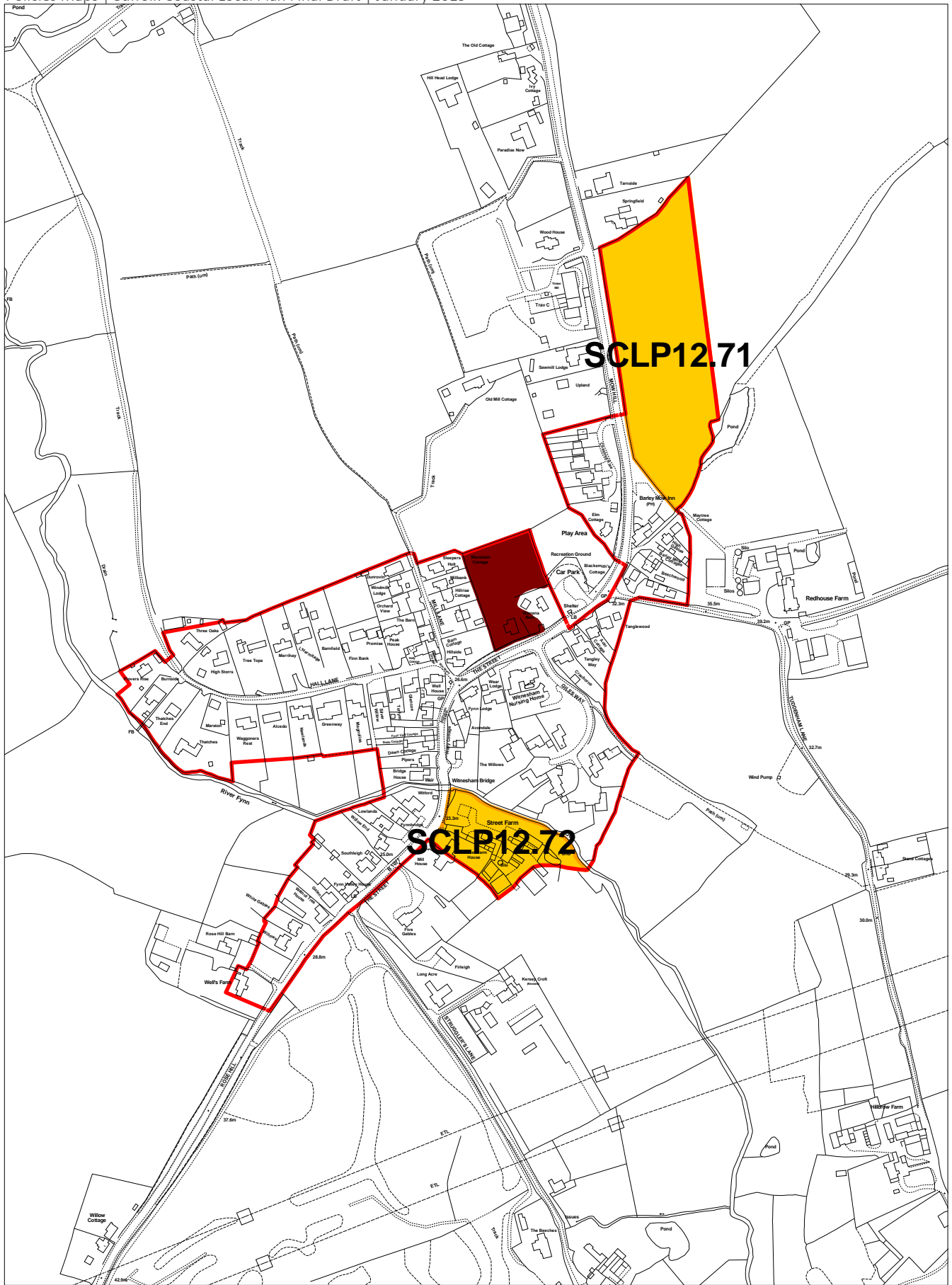
Suffolk Coastal District Council

Scale 1:7500

© Crown Copyright and database rights 2012 Ordnance Survey 100019684

www.eastsuffolk.gov.uk/suffolkcoastallocalplanreview





Key

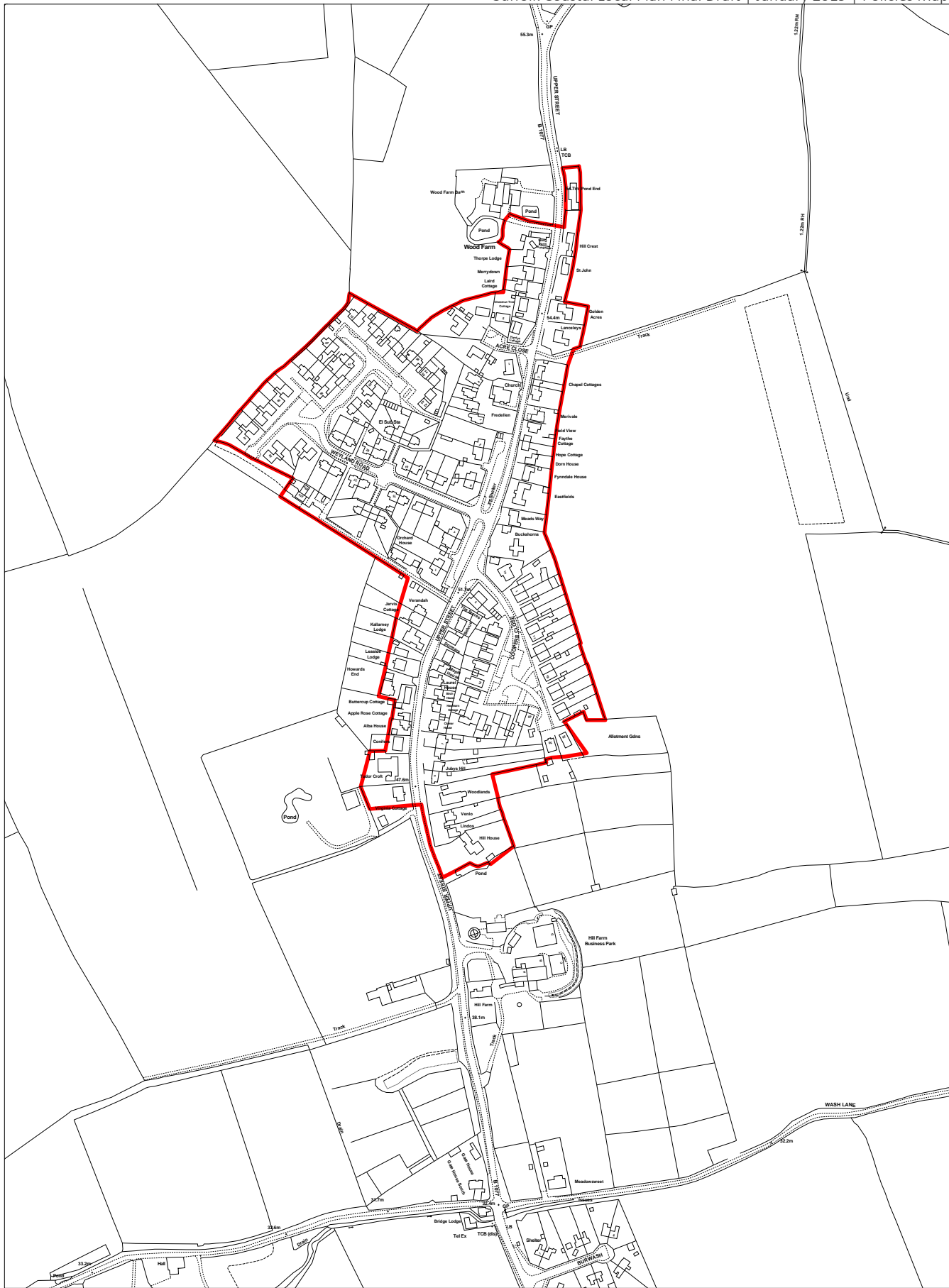
- Housing Allocation
- Housing Permissions as at 31/03/18
- SCLP3.3: Settlement Boundaries

80 - Witnesham (Bridge)
Suffolk Coastal District Council

Scale 1:5000



© Crown Copyright and database rights 2012 Ordnance Survey 100019684



Key

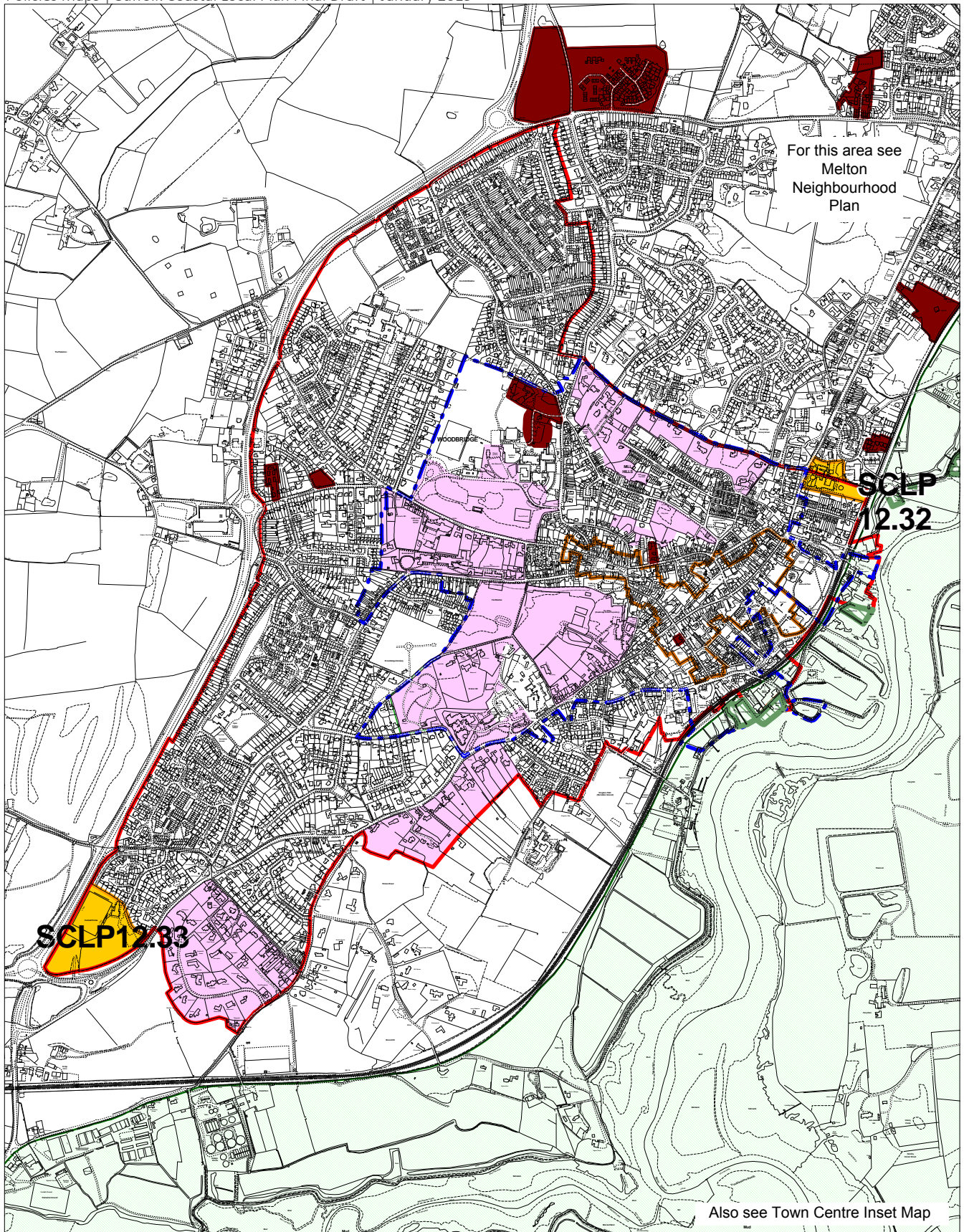
 SCLP3.3: Settlement Boundaries

81 - Witnesham (Chapel)
Suffolk Coastal District Council

Scale 1:5000



© Crown Copyright and database rights 2012 Ordnance Survey 100019684



Key

- Area of Outstanding Natural Beauty
- SCLP4.9: Development in Town Centres
- SCLP11.8: Historic Parks & Gardens
- SCLP11.9: Areas to be Protected from Development
- Housing Allocation
- Housing Permissions as at 31/03/18
- SCLP3.3: Settlement Boundaries
- SCLP11.5: Conservation Areas
- SCLP5.15: Moorings, jetties & slipways

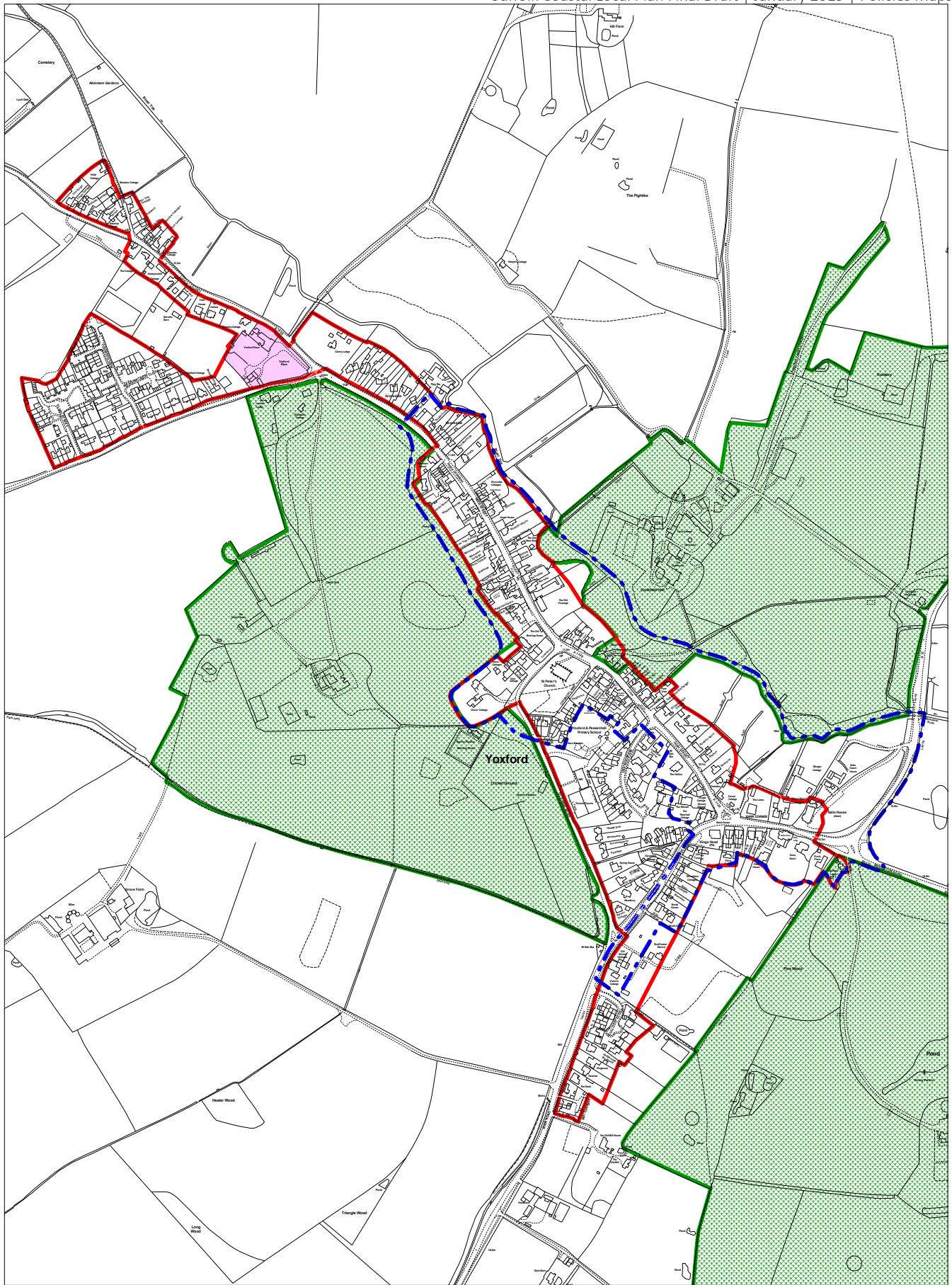
82 - Woodbridge (with parts of Martlesham & Melton)

Suffolk Coastal District Council

Scale 1:15000

© Crown Copyright and database rights 2012 Ordnance Survey 100019684





Key

- SCLP11.8: Historic Parks & Gardens
- SCLP11.9: Areas to be Protected from Development
- SCLP3.3: Settlement Boundaries
- SCLP11.5: Conservation Areas

83 - Yoxford

Suffolk Coastal District Council

Scale 1:8000

© Crown Copyright and database rights 2012 Ordnance Survey 100019684

www.eastsuffolk.gov.uk/suffolkcoastallocalplanreview

