


Environmental Care

Three funding proposals



EASTSUFFOLK
COUNCIL

Progress so far

- £10,818 in Environmental Grant Scheme
- 11 projects funded across CP area
- 2021 – Environmental Care workshops and working groups
- Three proposals to consider

Recycling

In late Spring term the school welcomed the green recycling bins in each classroom with children learning about what materials they can recycled and creating poster for their class green bin. Our Eco Team held a Whole school assembly on the 3 R's; Reduce, recycle and Reuse.



Proposal One

Martlesham Garden Rewilding Project

- Encouraging residents to take positive steps for wildlife
- Increase biodiversity
- Encourage residents to provide opportunities for wildlife
- Active promotion of the initiative, increasing visibility and empowering people
- Will link with Advice Hub and Climate Summit in Sep '21
- £2,030 for materials

Proposal Two

Advice Hub

- Offering accurate environmental advice to residents
- Enables residents to take positive steps themselves
- Face to face – Martlesham and Carlford/Fynn Valley
- Volunteer training via Community Action Suffolk
- Web directory hosted via East Suffolk Council
- £2,000 funding requested – launch late September


Proposal Three

Green Communities Project

- Develop variety of environmentally positive outcomes
- Collate learning to enable duplication elsewhere
- Each project relevant to the location
- Local engagement required in each one
- Total cost: £5,520

Lt Bealings Churchyard	£661
Westerfield Station wildlife	£1,564
Grundisburgh Rec Ground wildlife refurb	£1,295
Bredfield Hall Solar Panel (contribution)	£2,000

Road and Traffic Safety



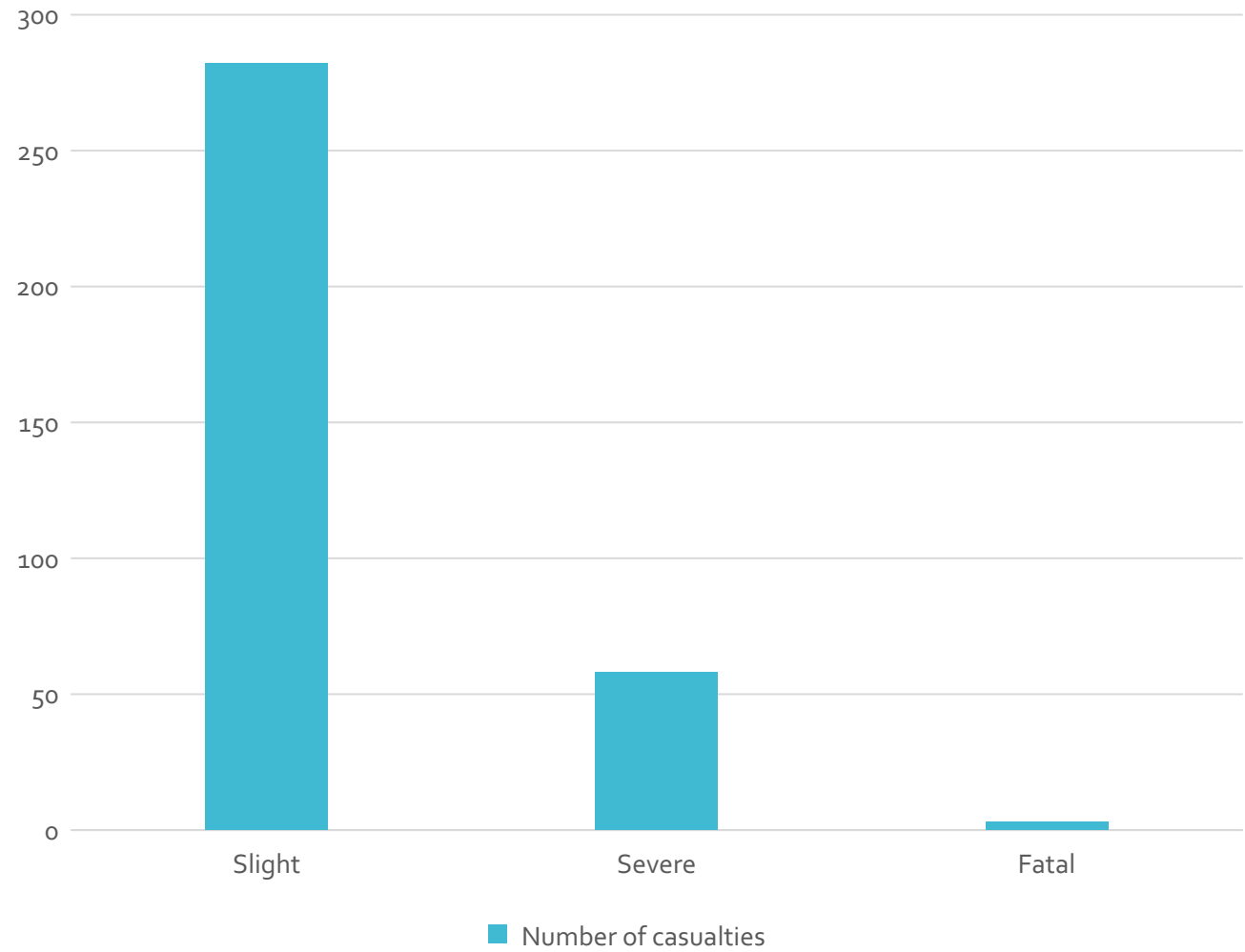
EASTSUFFOLK
COUNCIL

Partnership practicalities

- Funding - £25,000 per year
- 3rd priority – Road and Traffic Safety
- Practical and realistic actions
- Asset based – what's strong?
- Problem solving approach

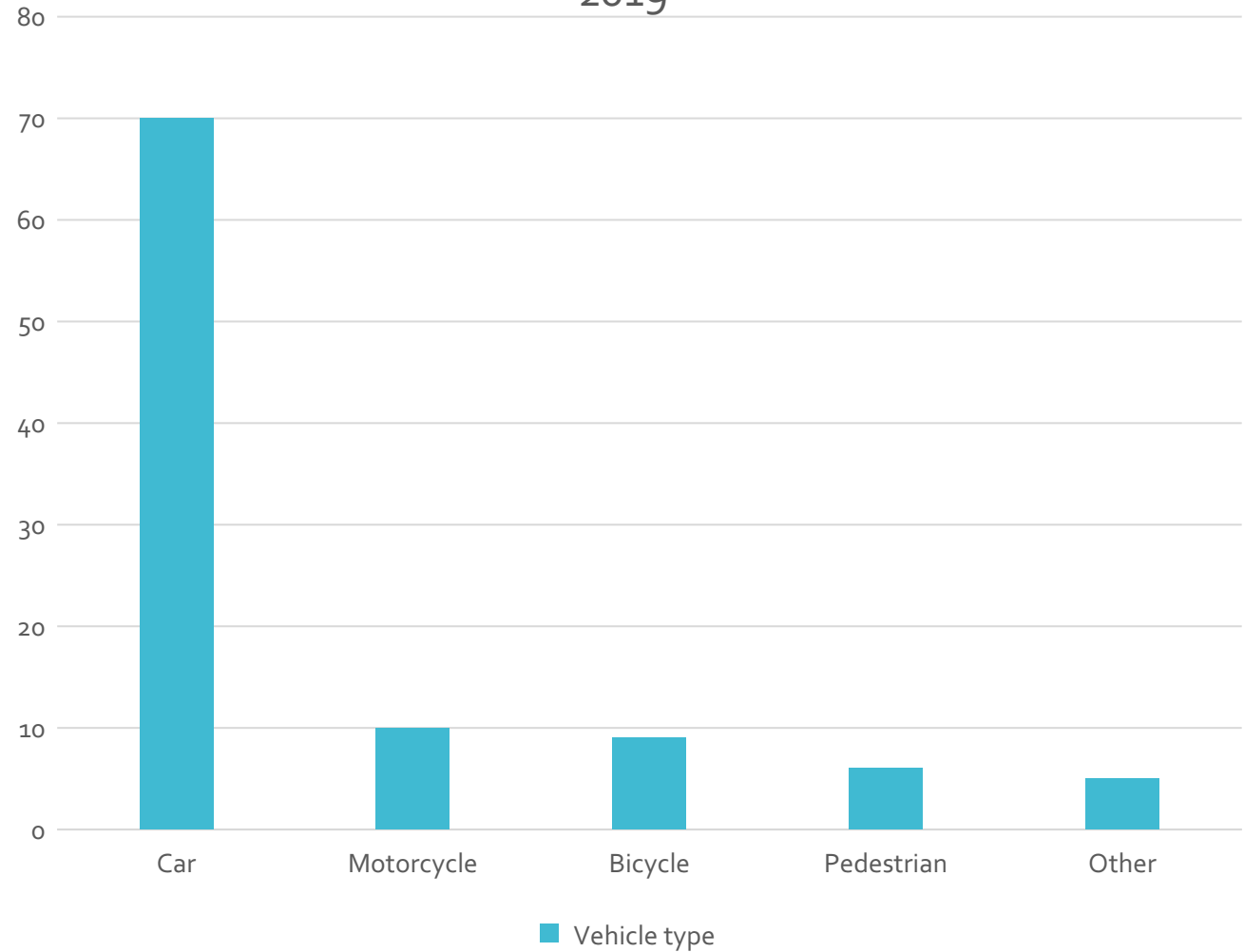
Road and Traffic Safety - data

Number of casualties – Suffolk Coastal, 2019



Road and Traffic Safety - data

Percentage Type of vehicle involved in casualties – Suffolk Coastal, 2019

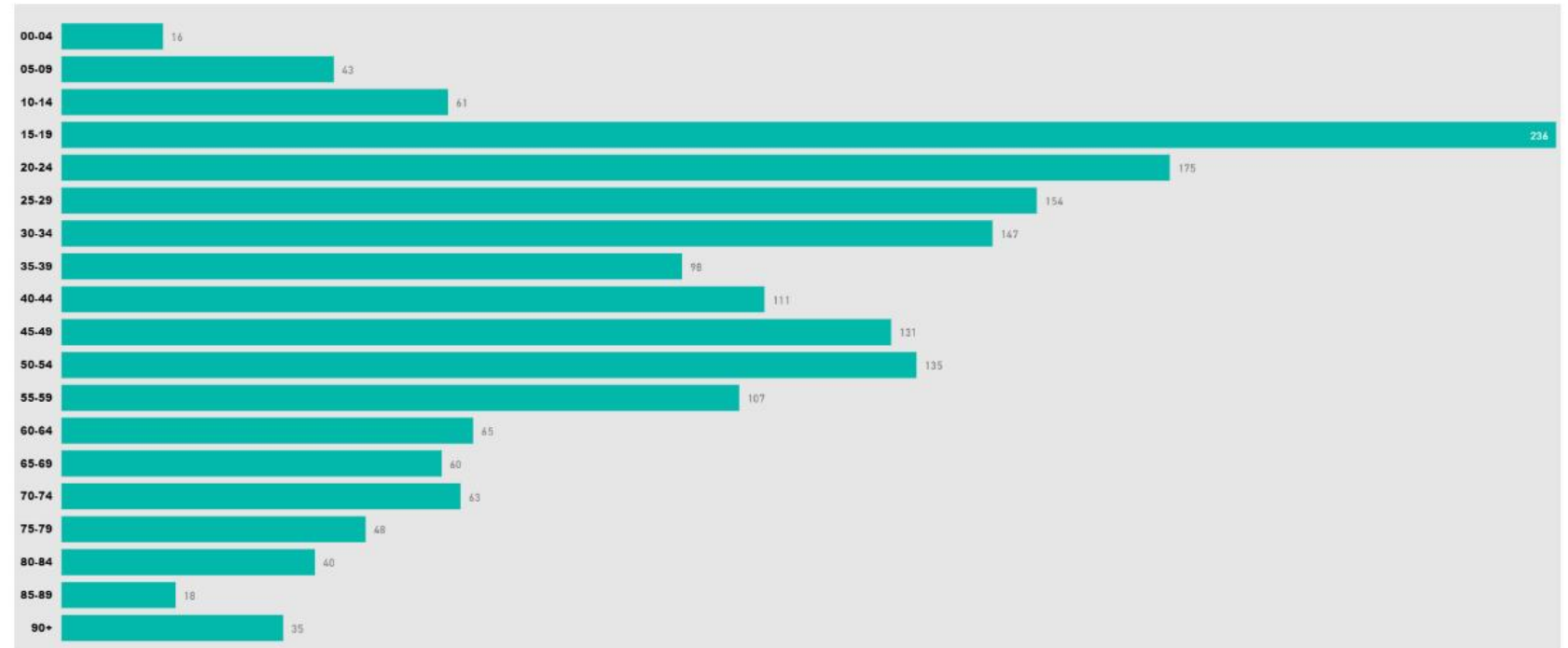


Accident 'hotspots' - 2019

- Relatively low number of accidents overall, especially in Carlford/Fynn Valley
- Bell Lane, Kesgrave – 15 casualties
- Foxhall Road – 30 casualties
- Otley Corner – 8
- Junctions and corners

Casualties Ages – Suffolk Coastal, 2019

- 24% of all casualties aged between 15 and 24.



Data Summary

- 70% of road casualties involved cars
 - Bell Lane, Foxhall Road and Otley Corner key areas
 - 24% of all casualties aged between 15 and 24
 - Significant link between junctions and accidents
 - Data available to review average speeds and accessibility
-
- **What/where are your areas of concern?**
 - **What causes the issue? Sightlines, speed, etc**
 - **What assets do we already have?**
 - **How could we address it? (Remember scope and scale!)**
 - **What should be our 'next step'?**