

Item: 4

Installation of modular office system adjacent the South elevation of technical centre offices

Birds Eye Limited, Whapload Road, Lowestoft, Suffolk, NR32 1XQ



Referral Process Trigger

The application has been brought before the planning committee as the application site is on land under the ownership of East Suffolk District Council.

Lowestoft Town Council

The Town Council's Planning Committee has considered this application, and it was agreed to recommend approval of the application.

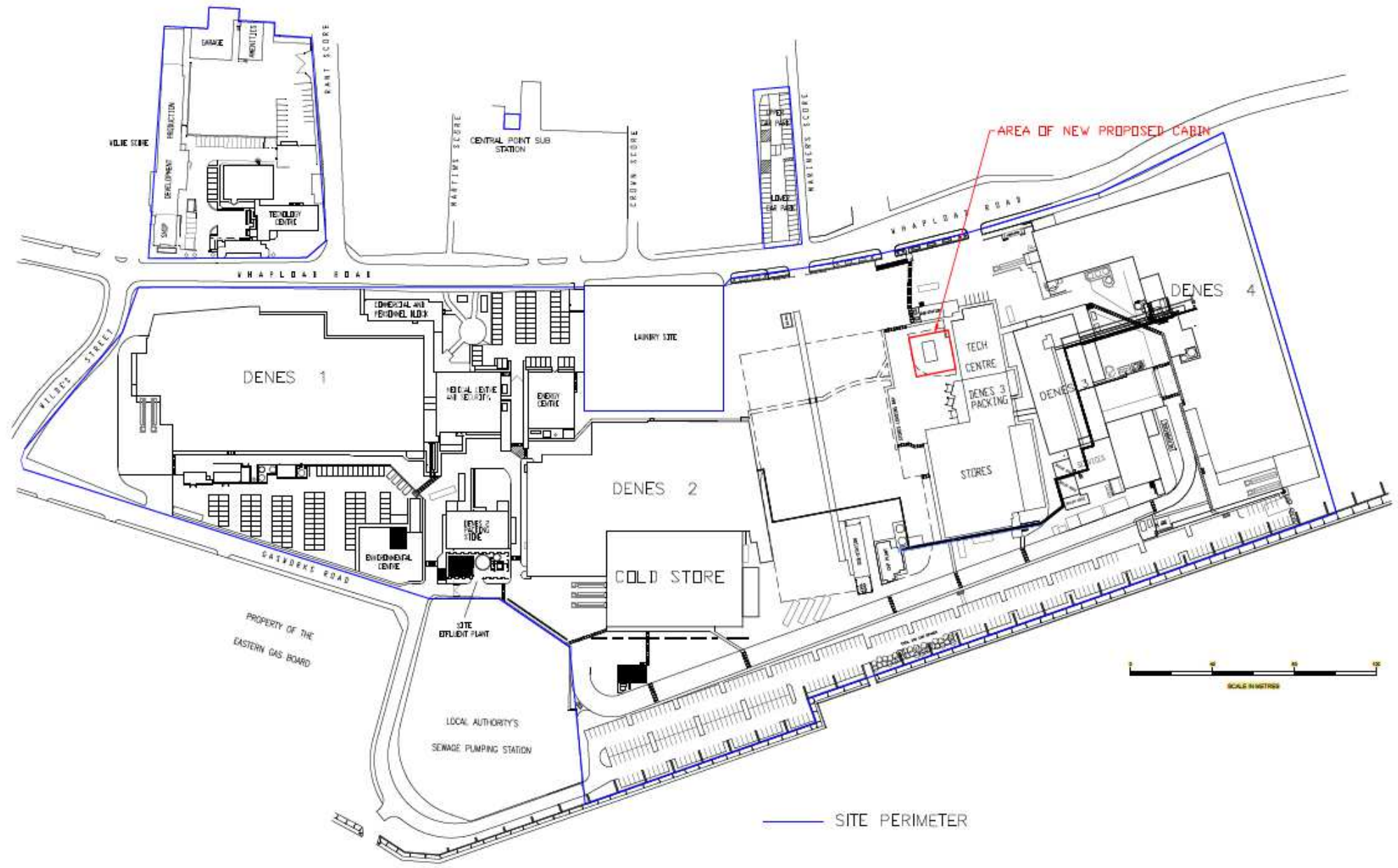
Statutory Consultees

SCC Highways - No objections

Environment Agency – No response

Ward Member

No comments received

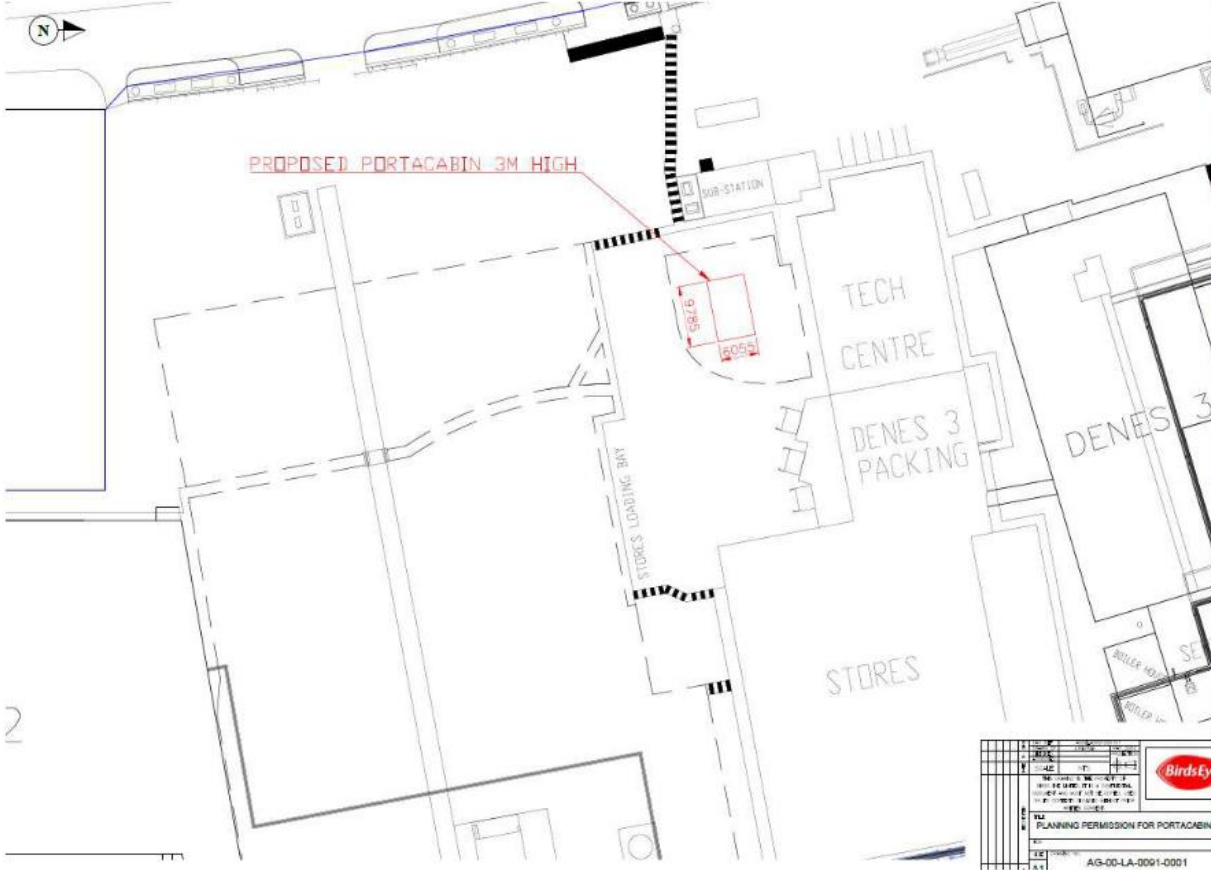


— SITE PERIMETER

NO.	REV.	DATE	BY	CHKD.	APPD.
1	1	10/05/2021	JAC/PLA		
2	1	10/05/2021	JAC/PLA		
3	1	10/05/2021	JAC/PLA		
4	1	10/05/2021	JAC/PLA		
5	1	10/05/2021	JAC/PLA		
6	1	10/05/2021	JAC/PLA		
7	1	10/05/2021	JAC/PLA		
8	1	10/05/2021	JAC/PLA		
9	1	10/05/2021	JAC/PLA		
10	1	10/05/2021	JAC/PLA		
11	1	10/05/2021	JAC/PLA		
12	1	10/05/2021	JAC/PLA		
13	1	10/05/2021	JAC/PLA		
14	1	10/05/2021	JAC/PLA		
15	1	10/05/2021	JAC/PLA		
16	1	10/05/2021	JAC/PLA		
17	1	10/05/2021	JAC/PLA		
18	1	10/05/2021	JAC/PLA		
19	1	10/05/2021	JAC/PLA		
20	1	10/05/2021	JAC/PLA		
21	1	10/05/2021	JAC/PLA		
22	1	10/05/2021	JAC/PLA		
23	1	10/05/2021	JAC/PLA		
24	1	10/05/2021	JAC/PLA		
25	1	10/05/2021	JAC/PLA		
26	1	10/05/2021	JAC/PLA		
27	1	10/05/2021	JAC/PLA		
28	1	10/05/2021	JAC/PLA		
29	1	10/05/2021	JAC/PLA		
30	1	10/05/2021	JAC/PLA		
31	1	10/05/2021	JAC/PLA		
32	1	10/05/2021	JAC/PLA		
33	1	10/05/2021	JAC/PLA		
34	1	10/05/2021	JAC/PLA		
35	1	10/05/2021	JAC/PLA		
36	1	10/05/2021	JAC/PLA		
37	1	10/05/2021	JAC/PLA		
38	1	10/05/2021	JAC/PLA		
39	1	10/05/2021	JAC/PLA		
40	1	10/05/2021	JAC/PLA		
41	1	10/05/2021	JAC/PLA		
42	1	10/05/2021	JAC/PLA		
43	1	10/05/2021	JAC/PLA		
44	1	10/05/2021	JAC/PLA		
45	1	10/05/2021	JAC/PLA		
46	1	10/05/2021	JAC/PLA		
47	1	10/05/2021	JAC/PLA		
48	1	10/05/2021	JAC/PLA		
49	1	10/05/2021	JAC/PLA		
50	1	10/05/2021	JAC/PLA		
51	1	10/05/2021	JAC/PLA		
52	1	10/05/2021	JAC/PLA		
53	1	10/05/2021	JAC/PLA		
54	1	10/05/2021	JAC/PLA		
55	1	10/05/2021	JAC/PLA		
56	1	10/05/2021	JAC/PLA		
57	1	10/05/2021	JAC/PLA		
58	1	10/05/2021	JAC/PLA		
59	1	10/05/2021	JAC/PLA		
60	1	10/05/2021	JAC/PLA		
61	1	10/05/2021	JAC/PLA		
62	1	10/05/2021	JAC/PLA		
63	1	10/05/2021	JAC/PLA		
64	1	10/05/2021	JAC/PLA		
65	1	10/05/2021	JAC/PLA		
66	1	10/05/2021	JAC/PLA		
67	1	10/05/2021	JAC/PLA		
68	1	10/05/2021	JAC/PLA		
69	1	10/05/2021	JAC/PLA		
70	1	10/05/2021	JAC/PLA		
71	1	10/05/2021	JAC/PLA		
72	1	10/05/2021	JAC/PLA		
73	1	10/05/2021	JAC/PLA		
74	1	10/05/2021	JAC/PLA		
75	1	10/05/2021	JAC/PLA		
76	1	10/05/2021	JAC/PLA		
77	1	10/05/2021	JAC/PLA		
78	1	10/05/2021	JAC/PLA		
79	1	10/05/2021	JAC/PLA		
80	1	10/05/2021	JAC/PLA		
81	1	10/05/2021	JAC/PLA		
82	1	10/05/2021	JAC/PLA		
83	1	10/05/2021	JAC/PLA		
84	1	10/05/2021	JAC/PLA		
85	1	10/05/2021	JAC/PLA		
86	1	10/05/2021	JAC/PLA		
87	1	10/05/2021	JAC/PLA		
88	1	10/05/2021	JAC/PLA		
89	1	10/05/2021	JAC/PLA		
90	1	10/05/2021	JAC/PLA		
91	1	10/05/2021	JAC/PLA		
92	1	10/05/2021	JAC/PLA		
93	1	10/05/2021	JAC/PLA		
94	1	10/05/2021	JAC/PLA		
95	1	10/05/2021	JAC/PLA		
96	1	10/05/2021	JAC/PLA		
97	1	10/05/2021	JAC/PLA		
98	1	10/05/2021	JAC/PLA		
99	1	10/05/2021	JAC/PLA		
100	1	10/05/2021	JAC/PLA		




Proposed Block Plan and Aerial View



Proposed Elevations



1




2



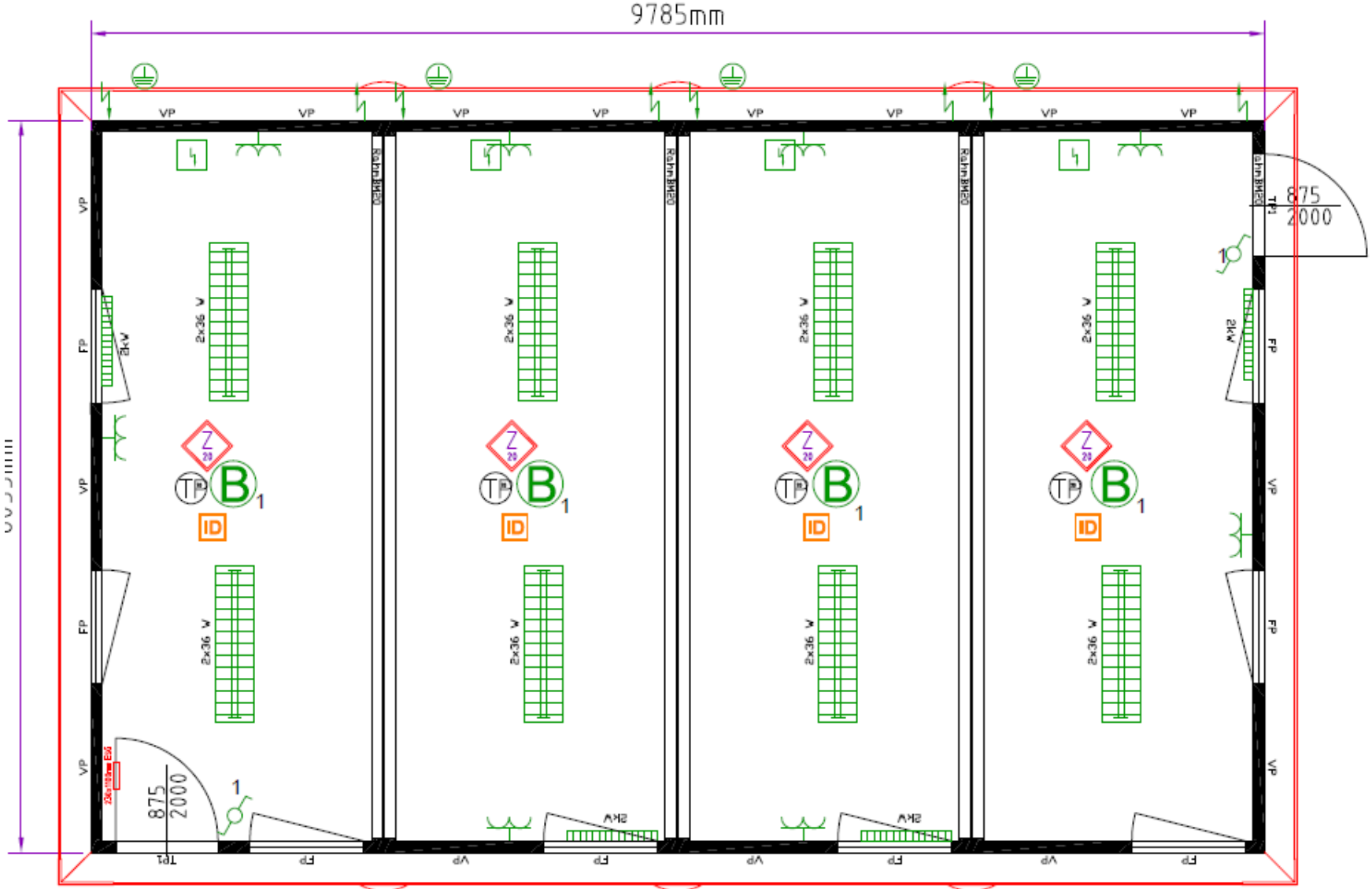
3



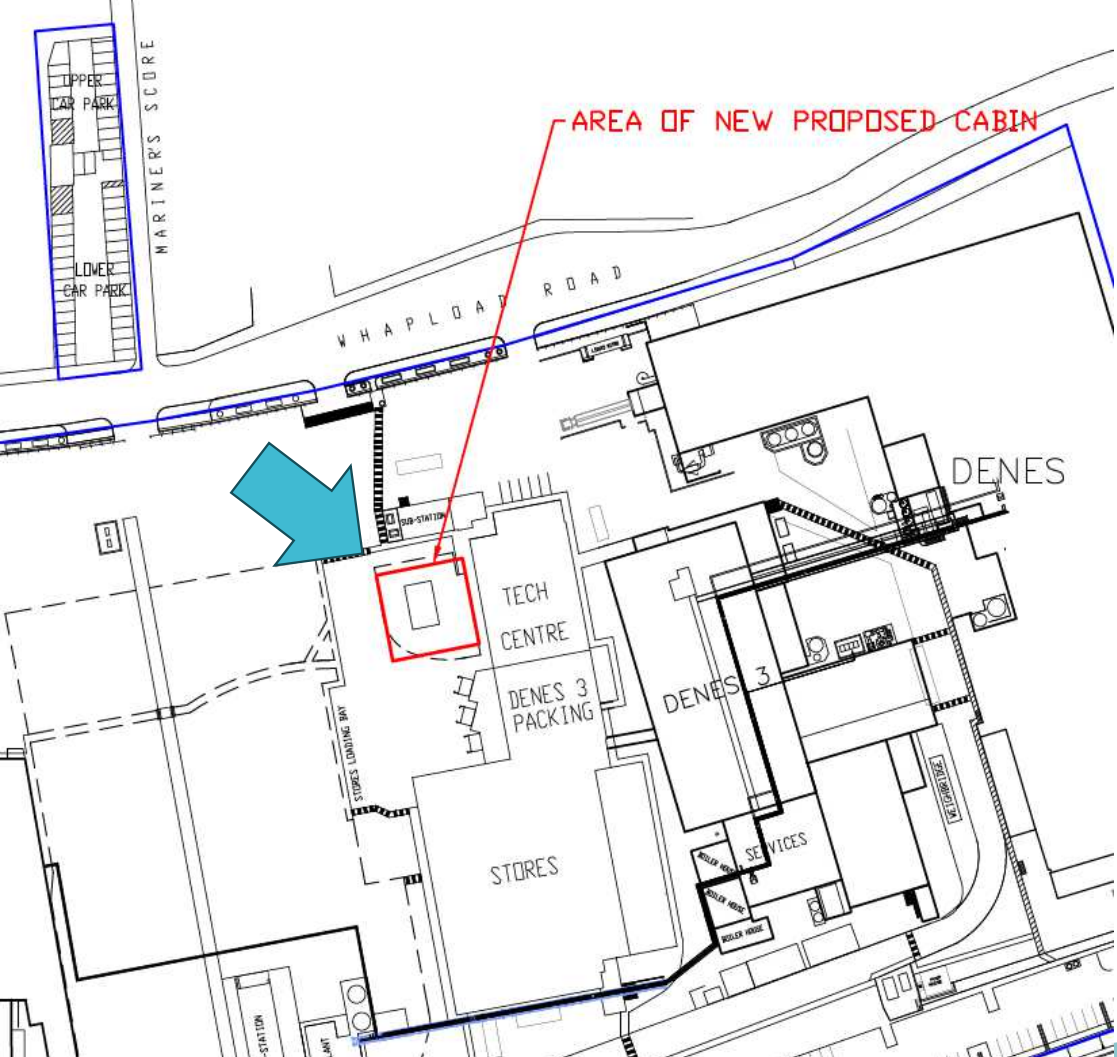
4



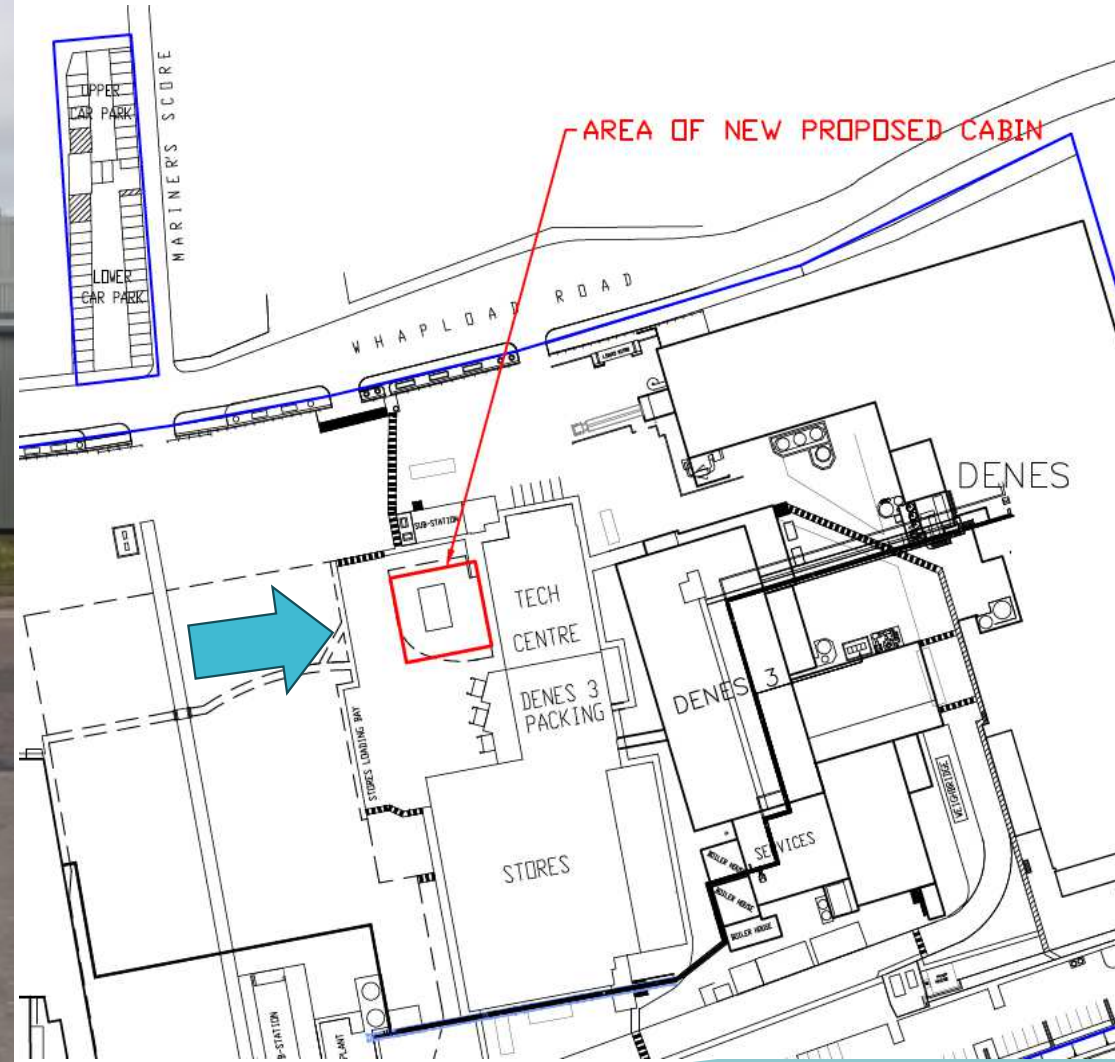
Proposed Floorplans



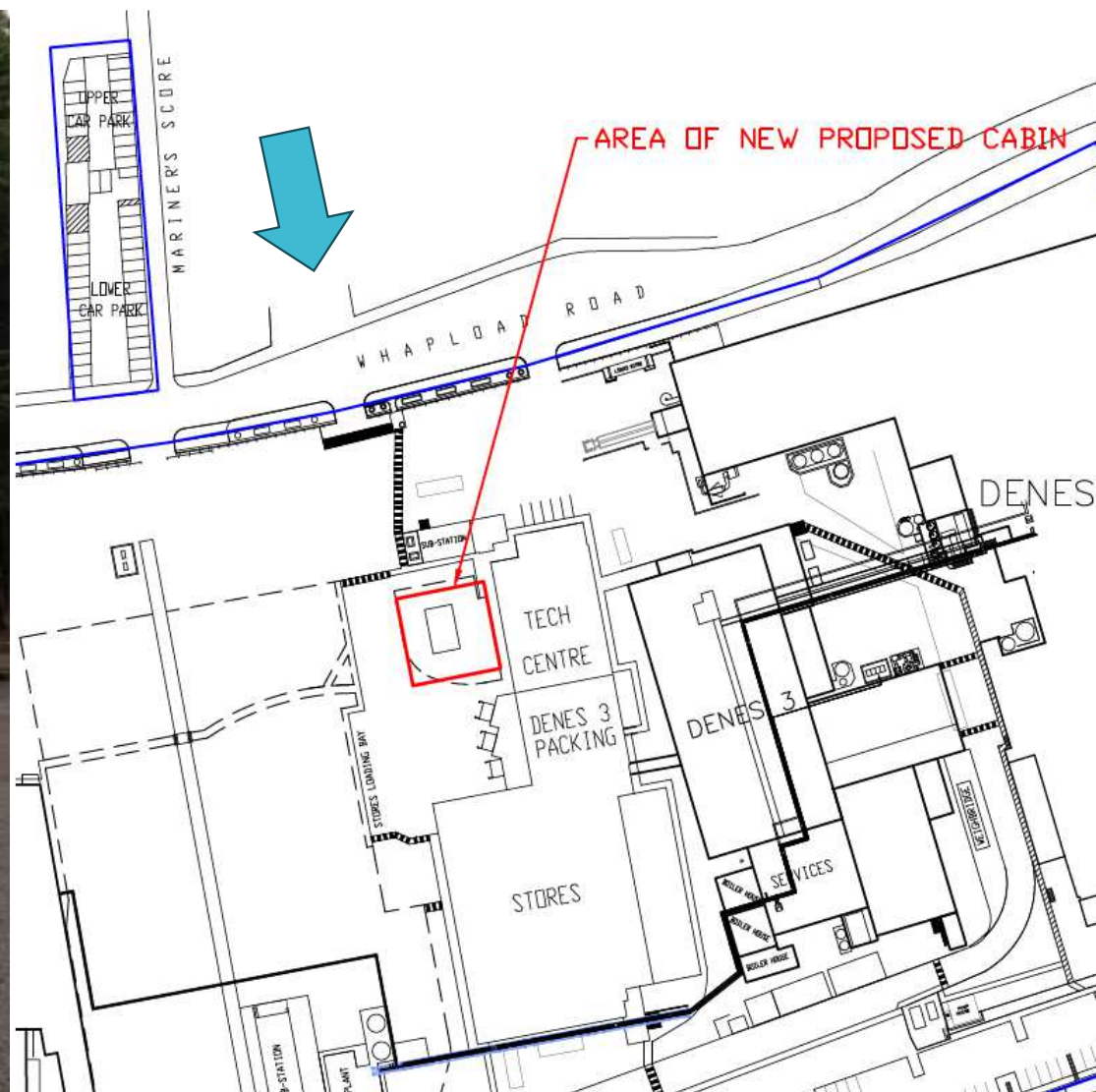
Photographs



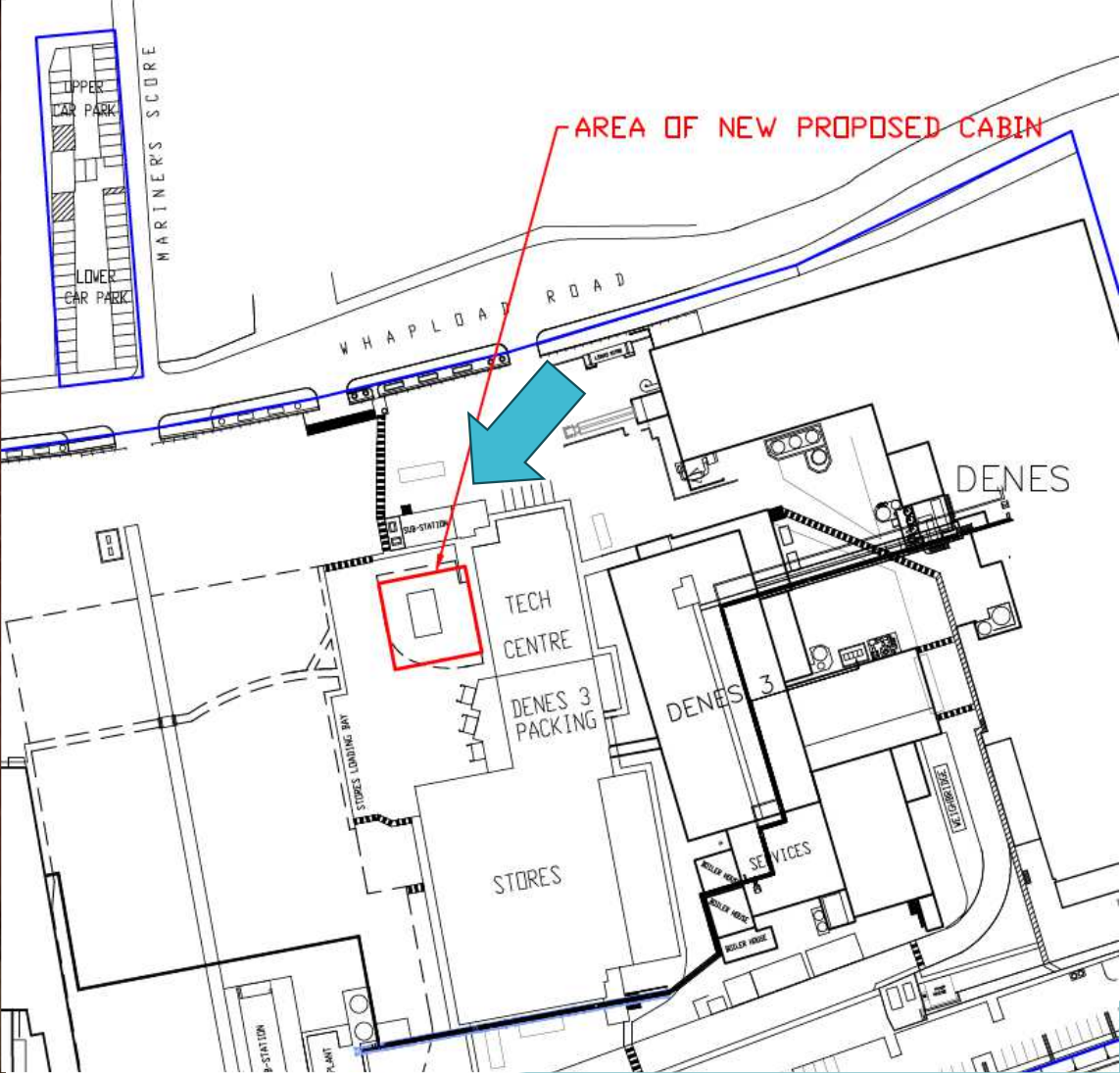
Photographs



Photographs



Photographs



Recommendation

Approval subject to conditions

